

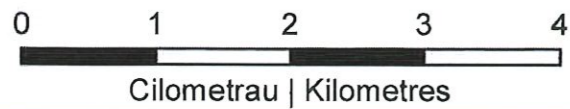
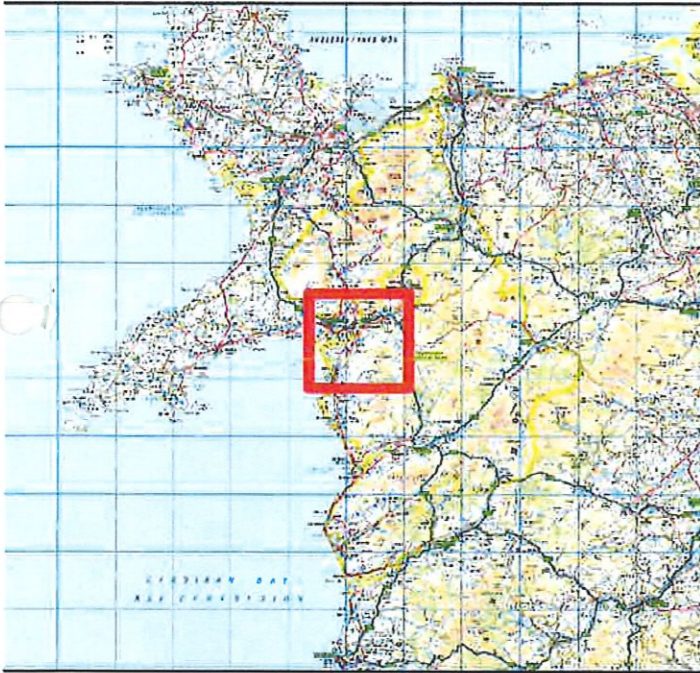
# Adolygiad Ffin Ardal Draenio Mewnol (ADM) Harlech a Maentwrog

## Harlech & Maentwrog Internal Drainage District (IDD) Boundary Review

**JBA** Prif Cynllyn ADM Harlech a Maentwrog  
Harlech & Maentwrog IDD Main Plan

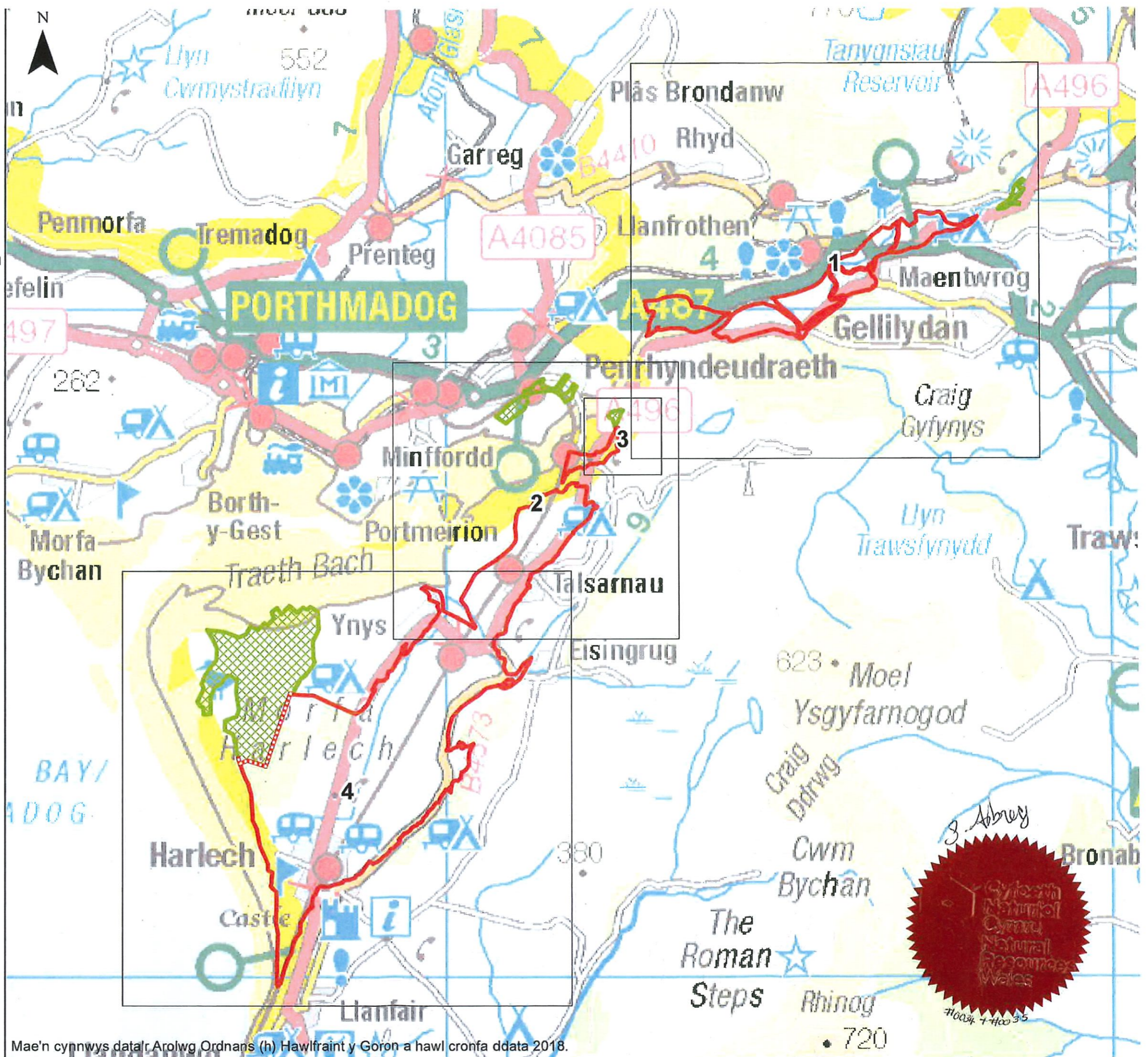
-  Ffin ADM Heb Newid  
IDD Boundary Without Change
-  Ffin ADM Newydd  
New IDD Boundary
-  Tir tynni allan ADM  
Land removed from IDD
-  Ardal mewnosodiad  
Inset areas

### Cynllun Allweddol | Key Plan



Adolygiad Ffiniau ADM Cynhyrchwyd 31/01/2018  
IDD Boundary Review Produced 31/01/2018

Graddfa @ A3 | Scale @ A3 Dylunio | Drawn RL 31/01/2018  
Wirio | Checked EB 31/01/2018  
1:55,000 Cymeradwy | Approved BJ 31/01/2018





Mae'n cynnwys data'r Arolwg Ordnans (h) Hawlfraint y Goron a hawl cronfa ddata 2018.

# Adolygiad Ffin Ardal Draenio Mewnol (ADM) Harlech a Maentwrog

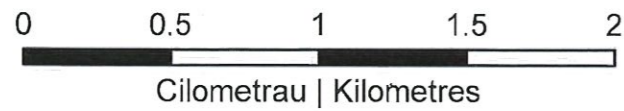
## Harlech & Maentwrog Internal Drainage District (IDD) Boundary Review



Mewnosodiad 1 i'r Cynllun: Harlech a Maentwrog  
Inset 1 to plan: Harlech & Maentwrog

-  Ffin ADM Heb Newid  
IDD Boundary Without Change
-  Tir tynni allan ADM  
Land removed from IDD
-  Ardal mewnosodiad  
Inset areas

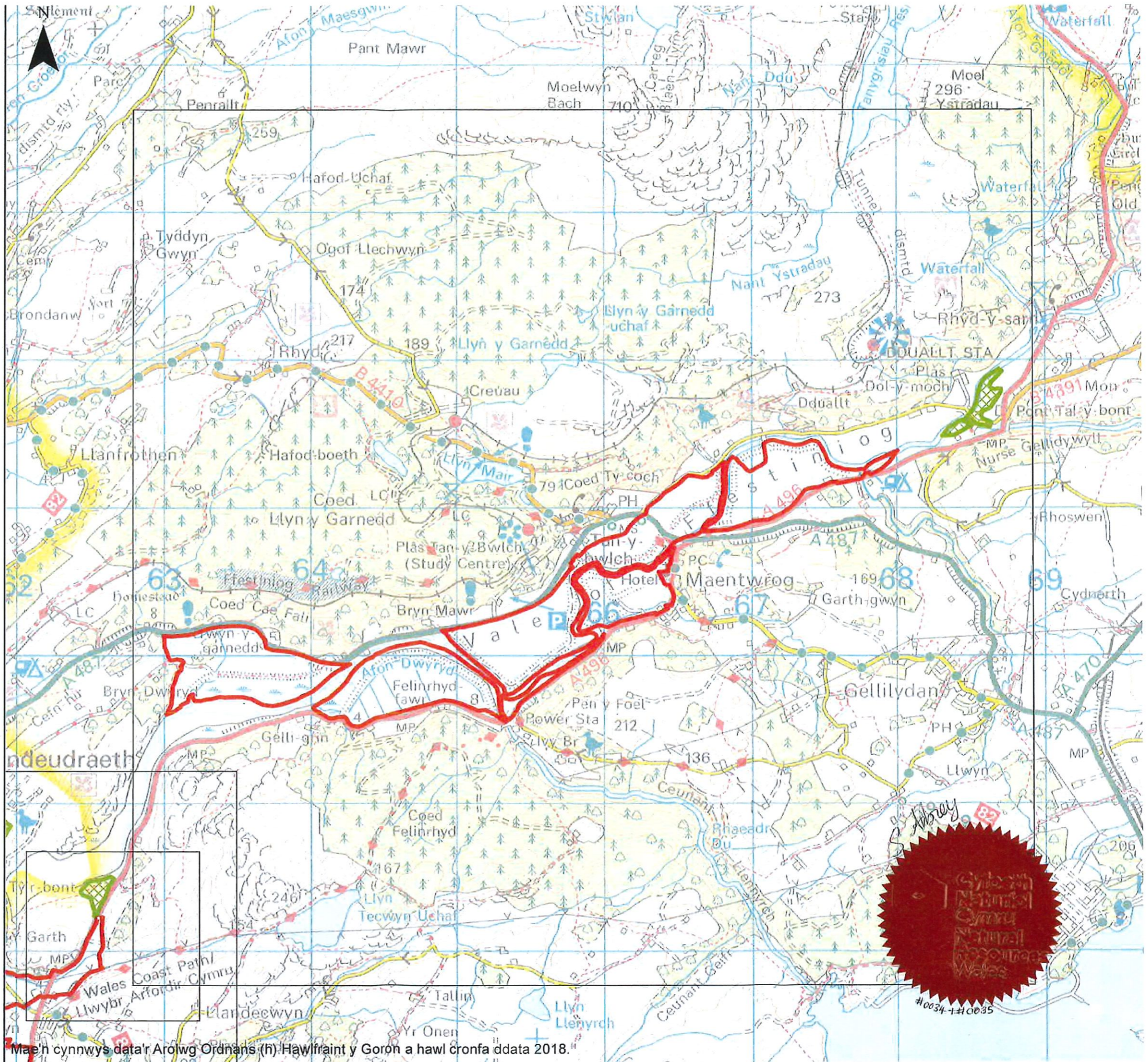
### Cynllun Allweddol | Key Plan



Adolygiad Ffiniau ADM Cynhyrchwyd 31/01/2018  
IDD Boundary Review Produced 31/01/2018

3raddfa @ A3 | Scale @ A3 Dylunio | Drawn RL 31/01/2018  
Wirio | Checked EB 31/01/2018  
Cymeradwy | Approved BJ 31/01/2018

1:25,000









Mae'n cynnwys data'r Arolwg Ordnans (h) Hawffraint y Gorn a hawl cronfa ddata 2018.


# Adolygiad Ffîn Ardal Draenio Mewnol (ADM) Harlech a Maentwrog

## Harlech & Maentwrog Internal Drainage District (IDD) Boundary Review

Mewnosodiad 2 i'r Cynllun: Harlech a Maentwrog  
 Inset 2 to plan: Harlech & Maentwrog

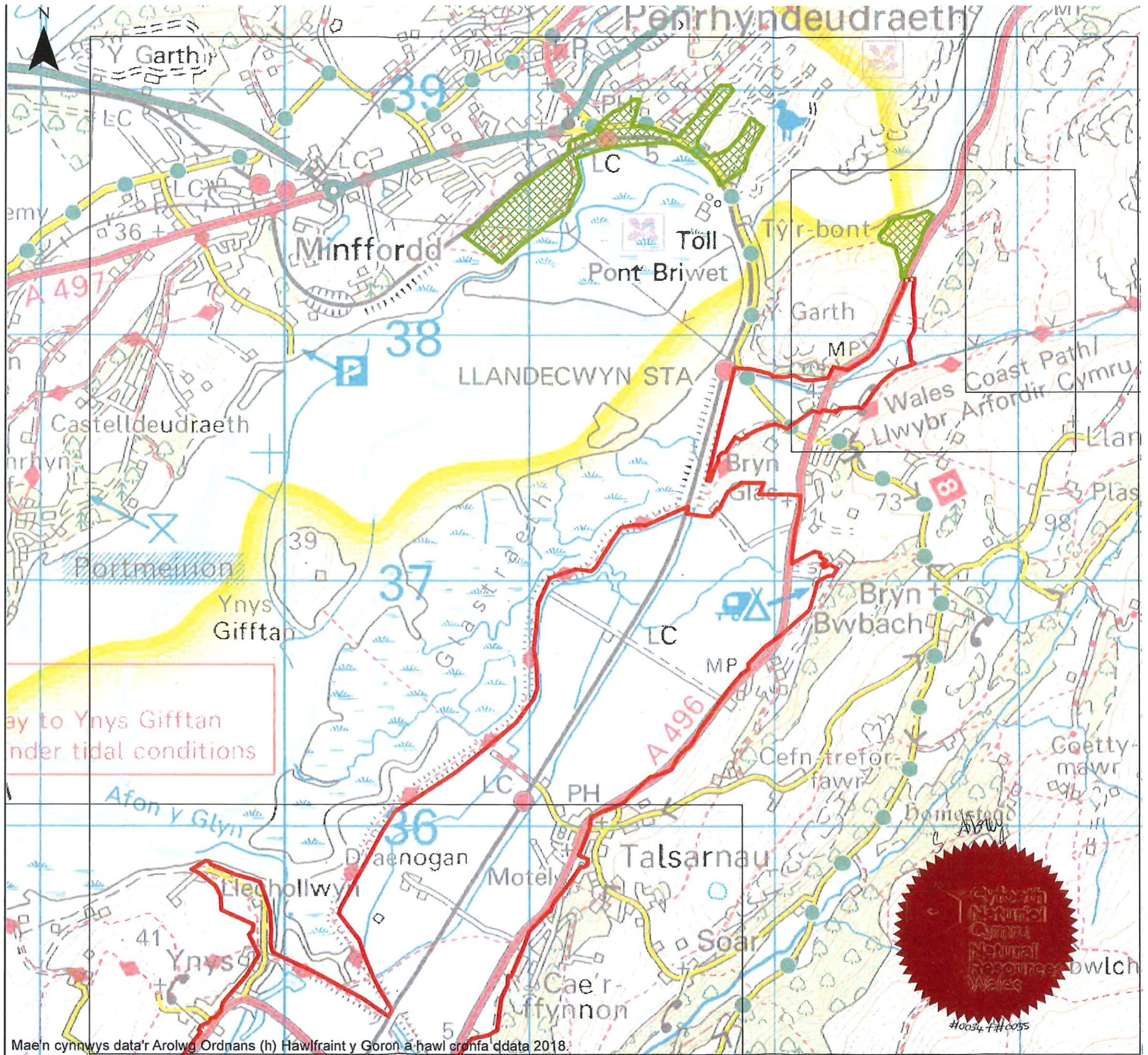
-  Ffin ADM Heb Newid
-  IDD Boundary Without Change
-  Tir tynni allan ADM
-  Land removed from IDD
-  Ardal mewnosodiad
-  Inset areas

### Cynllun Allweddol | Key Plan



Adolygiad Ffiniau ADM Cynhyrchwyd 31/01/2018  
 IDD Boundary Review Produced 31/01/2018

Braddfa @ A3 | Scale @ A3 Dylunio | Drawn RL 31/01/2018  
 Wirio | Checked EB 31/01/2018  
 1:15,000 Cymeradwy | Approved BJ 31/01/2018









Mae'n cynnwys data'r Arolwg Ordnans (h) Hawlfraint y Goron a hawl cronfa ddata 2018.




**Adolygiad Ffîn Ardal Draenio  
Mewnol (ADM) Harlech a  
Maentwrog**

**Harlech & Maentwrog Internal  
Drainage District (IDD)  
Boundary Review**

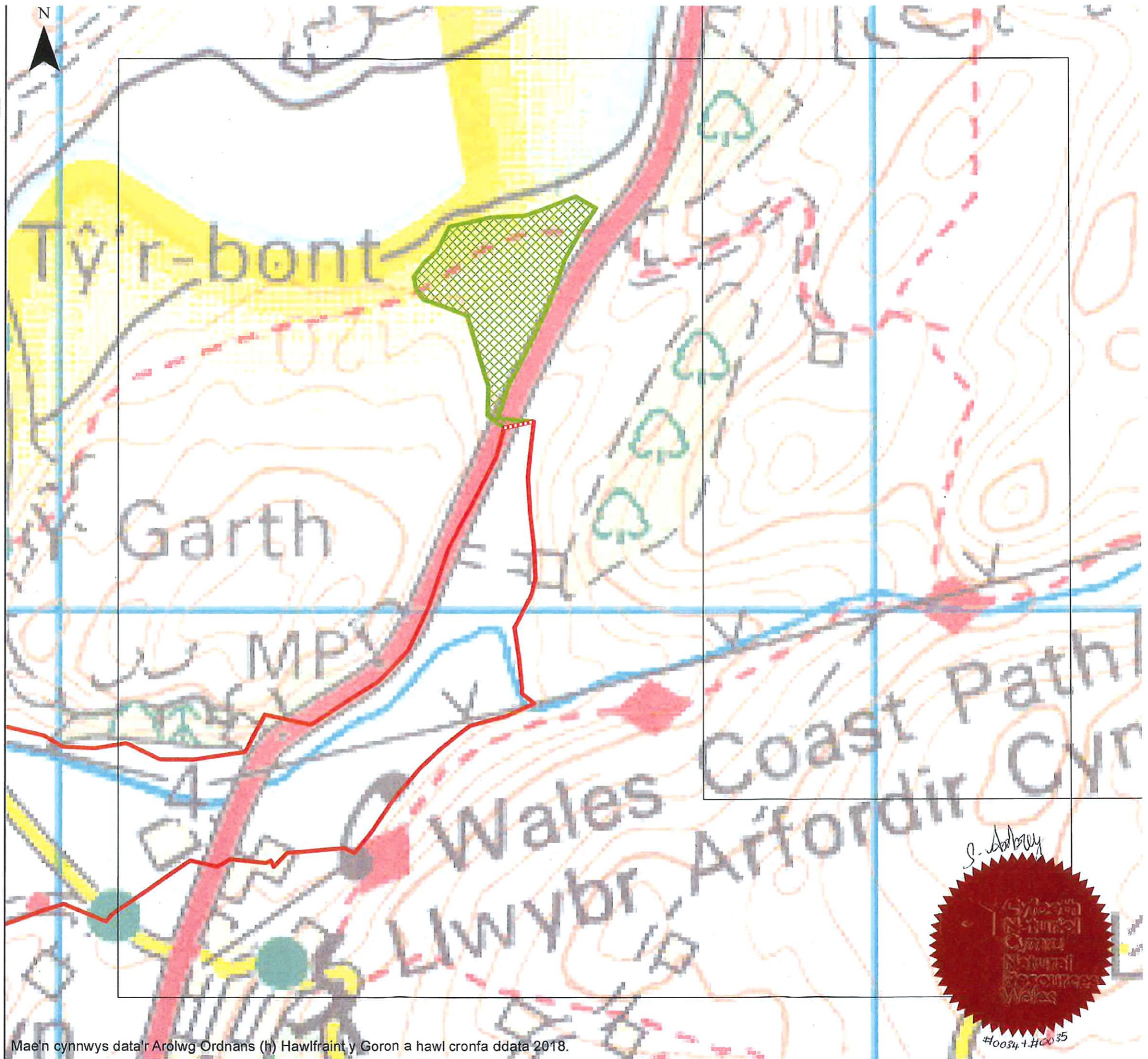
- JBA consulting**  
Mewnosodiad 3 i'r Cynllun: Harlech a Maentwrog  
Inset 3 to plan: Harlech & Maentwrog
-  Ffin ADM Heb Newid
  -  IDD Boundary Without Change
  -  Ffin ADM Newydd
  -  New IDD Boundary
  -  Tir tynni allan ADM  
Land removed from IDD
  -  Ardal mewnosodiad  
Inset areas

**Cynllun Allweddol | Key Plan**



Adolygiad Ffiniau ADM Cynhyrchwyd 31/01/2018  
IDD Boundary Review Produced 31/01/2018

Braddfa @ A3 | Scale @ A3 Dylunio | Drawn RL 31/01/2018  
Wirio | Checked EB 31/01/2018  
Cymeradwy | Approved BJ 31/01/2018



Mae'n cynnwys data'r Arolwg Ordnans (h) Hawlfraint y Goron a hawl cronfa ddata 2018.

#0034 + #0035

# Adolygiad Ffin Ardal Draenio Mewnol (ADM) Harlech a Maentwrog

## Harlech & Maentwrog Internal Drainage District (IDD) Boundary Review

Mewnosodiad 4 i'r Cynllun: Harlech a Maentwrog  
Inset 4 to plan: Harlech & Maentwrog



-  Ffin ADM Heb Newid  
IDD Boundary Without Change
-  Ffin ADM Newydd  
New IDD Boundary
-  Tir tynni allan ADM  
Land removed from IDD
-  Ardal mewnosodiad  
Inset areas

### Cynllun Allweddol | Key Plan



0 0.6 1.2 1.8 2.4  
Cilometrau | Kilometres

Adolygiad Ffiniau ADM Cynhyrwyd 31/01/2018  
IDD Boundary Review Produced 31/01/2018

3raddfa @ A3 | Scale @ A3 Dylunio | Drawn RL 31/01/2018  
Wirio | Checked EB 31/01/2018  
Cymeradwy | Approved BJ 31/01/2018



Mae'n cynnwys data'r Arolwg Ordnans (h) Hawlfraint y Goron a hawl cronfa ddata 2018.