

Note: This drawing, including the rights and interests of the works, shown in this drawing are not to be taken as having the obligations of the contractor under Contract.

Reproduced from the Ordnance Survey Mapping by Natural Resources Wales with the permission of the Controller of Her Majesty's Stationery Office © Crown Copyright. Unauthorised reproduction infringes Crown Copyright and may lead to prosecution or civil proceedings. Licence no. 100019747.

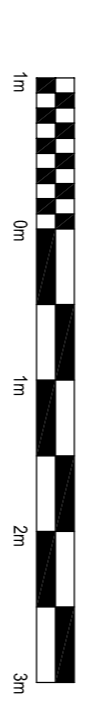
Notes:
1. Not for construction.
2. Do not scale from this drawing.

SAFETY, HEALTH AND ENVIRONMENTAL INFORMATION
IN ADDITION TO THE HAZARDS OR RISKS NORMALLY ASSOCIATED WITH THE TYPES OF WORK DETAILLED ON THIS DRAWING, THE FOLLOWING SIGNIFICANT RESIDUAL RISKS SHOULD BE NOTED. FURTHER DETAILS ARE INCLUDED IN THE CDM DESIGN RISK MANAGEMENT REGISTER

CONSTRUCTION:

MAINTENANCE, CLEANING AND OPERATION:

DECOMMISSIONING OR DEMOLITION:



Rev	Drawn	Check	Revised	Approved	Date	Description
P01	HR	MB	SPC	SPC	02/10/19	Issue for comment
P02	HR	MB	SPC	SPC	15/11/19	For client review

Designed by: S8
Status: Suitable for client review, comment and/or approval
Client: Cyfoeth Naturiol Cymru Natural Resources Wales

Client Drawing No.:
Revision:

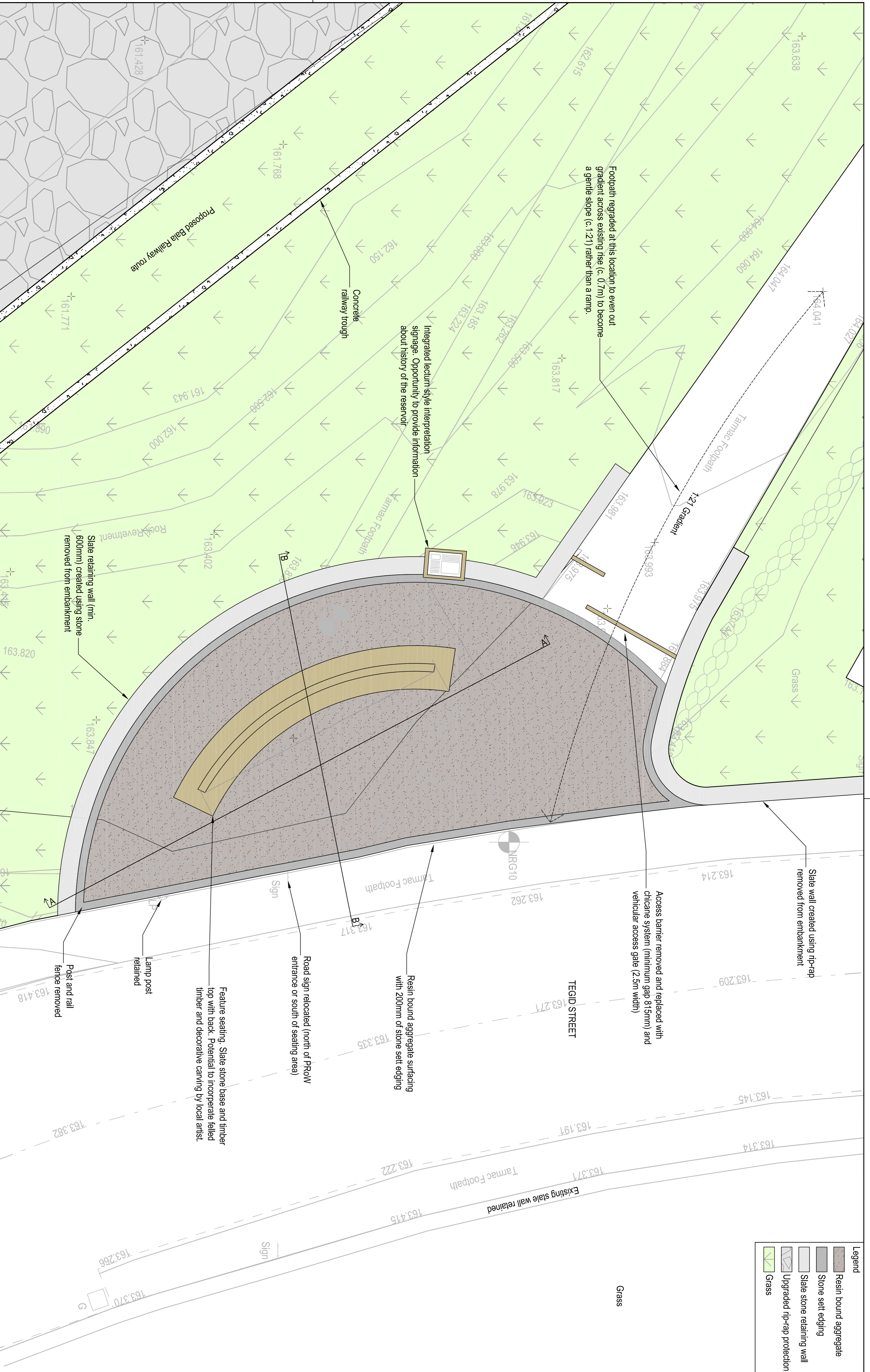
Project: LLYN TEGID DESIGN AND PLANNING

Drawing title: BANDSTAND SEATING AREA ENHANCEMENTS

Drawing no.: 12918-BVL-Z0-00-DPL-00010
Drawing scale: 1:50
Sheet size: A1
Revision: P02

Legend

- Resin bound aggregate
- Stone sett edging
- Slate stone retaining wall
- Upgraded rip-rap protection
- Grass



Footpath regraded at this location to even out gradient across existing rise (c. 0.7m) to become a gentle slope (c 1:21) rather than a ramp.

Integrated ledum style interpretation signage. Opportunity to provide information about history of the reservoir.

Slate retaining wall (min. 600mm) created using stone removed from embankment

Slate wall created using rip-rap removed from embankment

Access barrier removed and replaced with chicane system (minimum gap 815mm) and vehicular access gate (2.5m width)

Resin bound aggregate surfacing with 200mm of stone sett edging

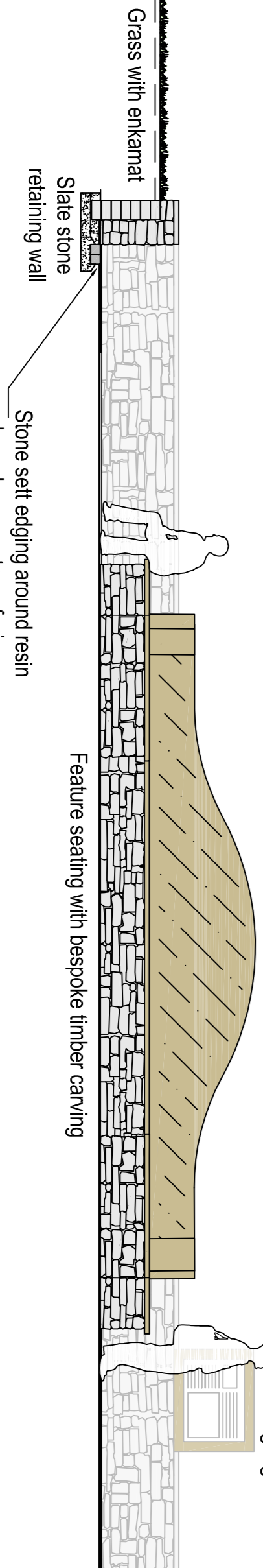
Road sign relocated (north of Prow entrance or south of seating area)

Feature seating. Slate stone base and timber top with back. Potential to incorporate felled timber and decorative carving by local artist.

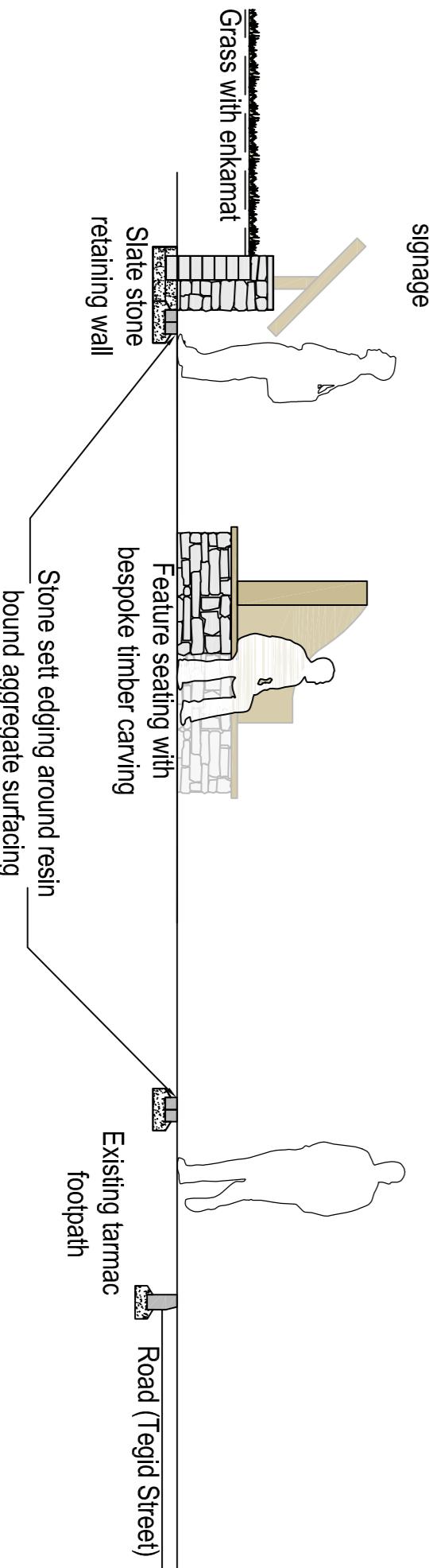
Lamp post retained

Post and rail fence removed

Existing slate wall retained



Section AA - 1:50



Section BB - 1:50