










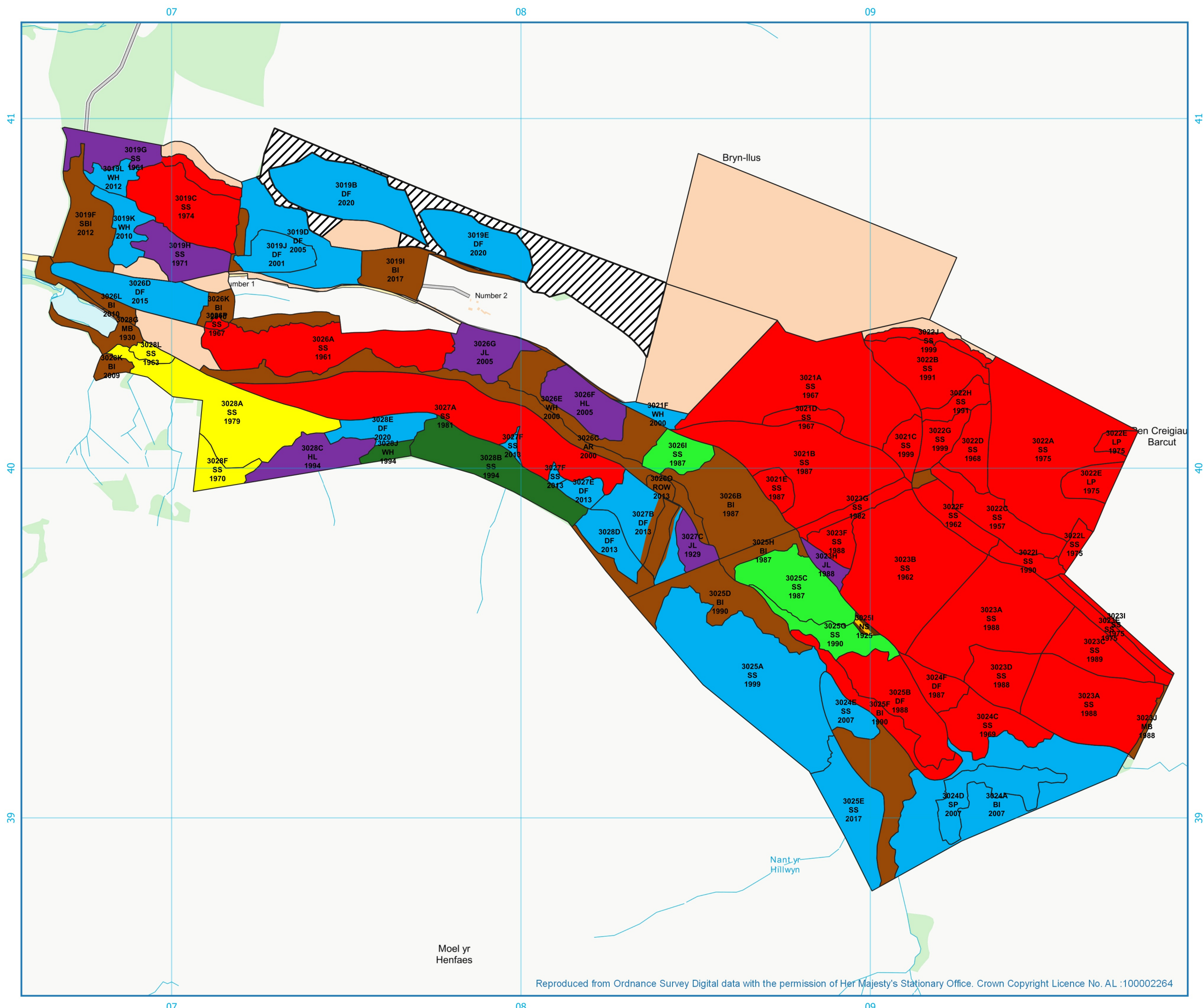


Cynllun Adnoddau Coedwig Llangollen Llangollen Forest Resource Plan

Coed Cynwyd Forest - Systemau Rheoli Coedwigoedd / Forest Management Systems

-  Subcompartments
-  Llwyrgwmpo / Clear fell - 2022-26
-  Llwyrgwmpo / Clear fell - 2032-36
-  Llwyrgwmpo / Clear fell - 2037-41
-  Llwyrgwmpo / Clear fell - 2042-46
-  Cnydau Ifanc – Rheolaeth Nas
Pennwyd
Young Crops - Unassigned
Management
-  Systemau Coedwriaeth Effaith Isel
Low Impact Silvicultural Systems
-  Ymyriad Lleiaf - Minimum Intervention
-  Cadw Hirdymor - Long Term Retention
-  Cwmpo Diweddar - Recent Felling
-  Tir Agored Arall - Other/Open Land





Pryor & Rickett
Silviculture
Chartered Foresters & Woodland Consultants

1:10000
Scale Correct at A3
Grid Ref: SJ082398
Date: 24/03/2021
Drawn by: Samuel Roberts



Pryor and Rickett Silviculture
10 Priory Hill, Brecon, Wales, LD3 9HD
01874 620777 || Wales@silviculture.co.uk

Reproduced from Ordnance Survey Digital data with the permission of Her Majesty's Stationary Office. Crown Copyright Licence No. AL :100002264