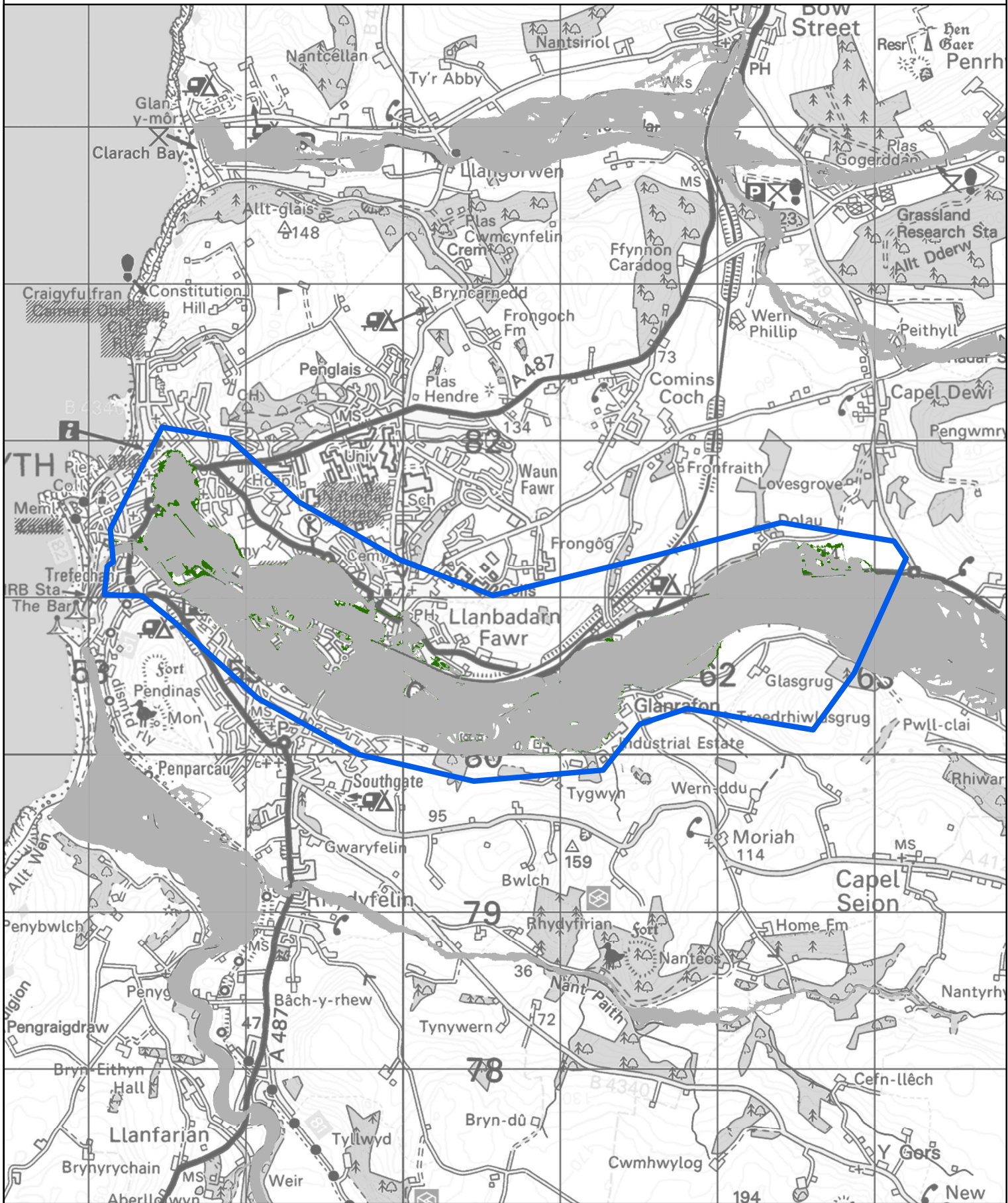


# **Tachwedd 2022 – Llyfr Mapiau'r Map Llifogydd ar gyfer Cynllunio / November 2022 – Flood Map for Planning Map Book**

**Newidiadau i Barthau Llifogydd 3 / Changes to Flood Zones 3**



**Legend - Newidiadau i Barthau Llifogydd 3 / Changes to Flood Zones 3**

- Maint a Ychwanegwyd / Extent Added
- Modelau Newydd / New Models
- Dim Newid / No change
- Maint a Dynnwyd / Extent Removed

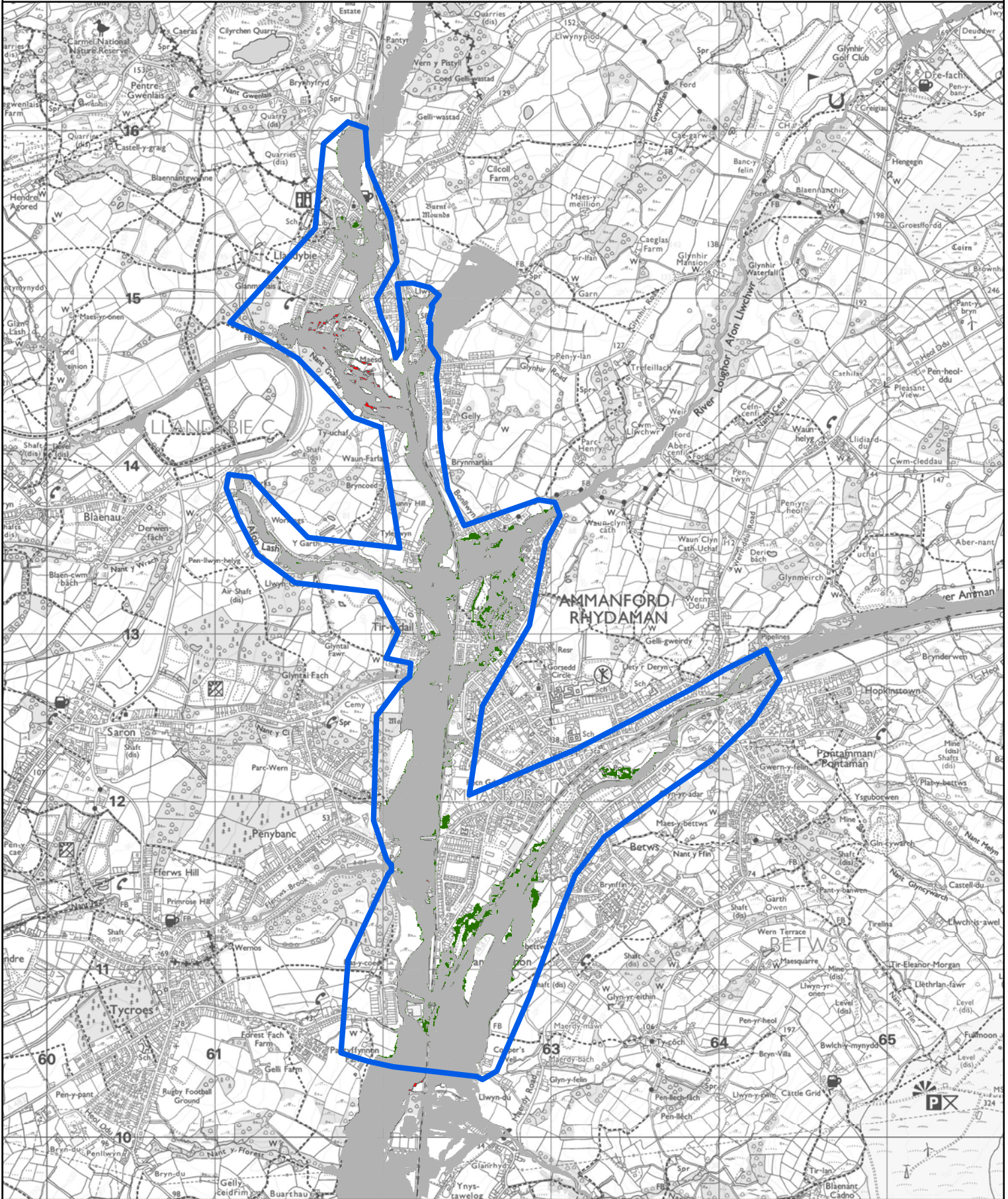
0 0.275 0.55 1.1  
Kilometers

© Hawlfraint a hawliau croffa ddata'r Goron 2022.  
Rhif Trwydded yr Arolwg Ordnans 100019741.

© Crown Copyright and database right 2022.  
Ordnance Survey licence number 100019741.







**Legend - Newidiadau i Barthau Llifogydd 3 / Changes to Flood Zones 3**

- Maint a Ychwanegwyd / Extent Added
- Modelau Newydd / New Models
- Dim Newid / No change
- Maint a Dynnwyd / Extent Removed

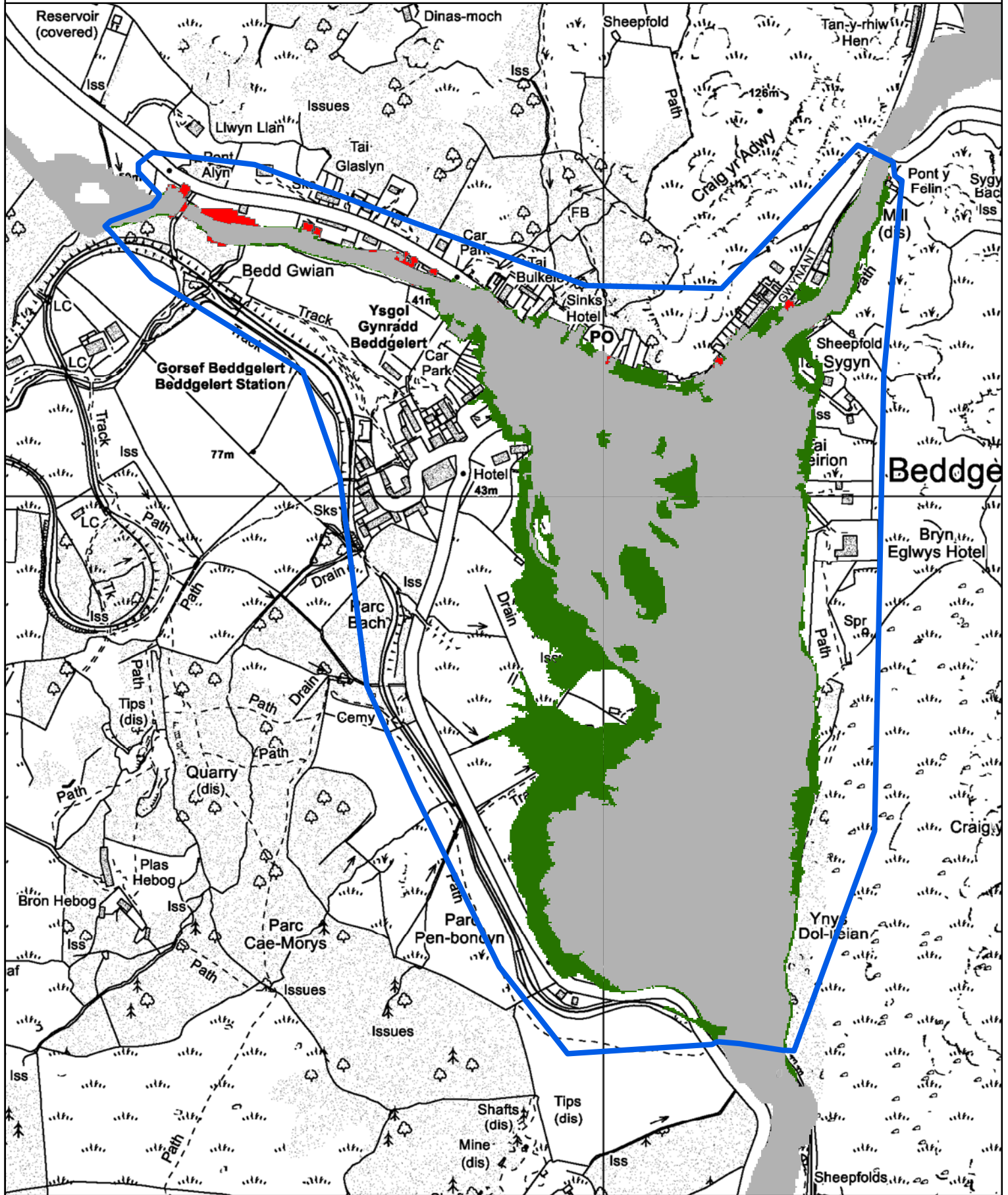
0 0.25 0.5 1 Kilometers

© Hawlfraint a hawliau croffa ddata'r Goron 2022.  
Rhif Trwydded yr Arolwg Ordnans 100019741.

© Crown Copyright and database right 2022.  
Ordnance Survey licence number 100019741.







## Legend - Newidiadau i Barthau Llifogydd 3 / Changes to Flood Zones 3

- Maint a Ychwanegwyd / Extent Added
- Dim Newid / No change
- Maint a Dynnwyd / Extent Removed
- Modelau Newydd / New Models

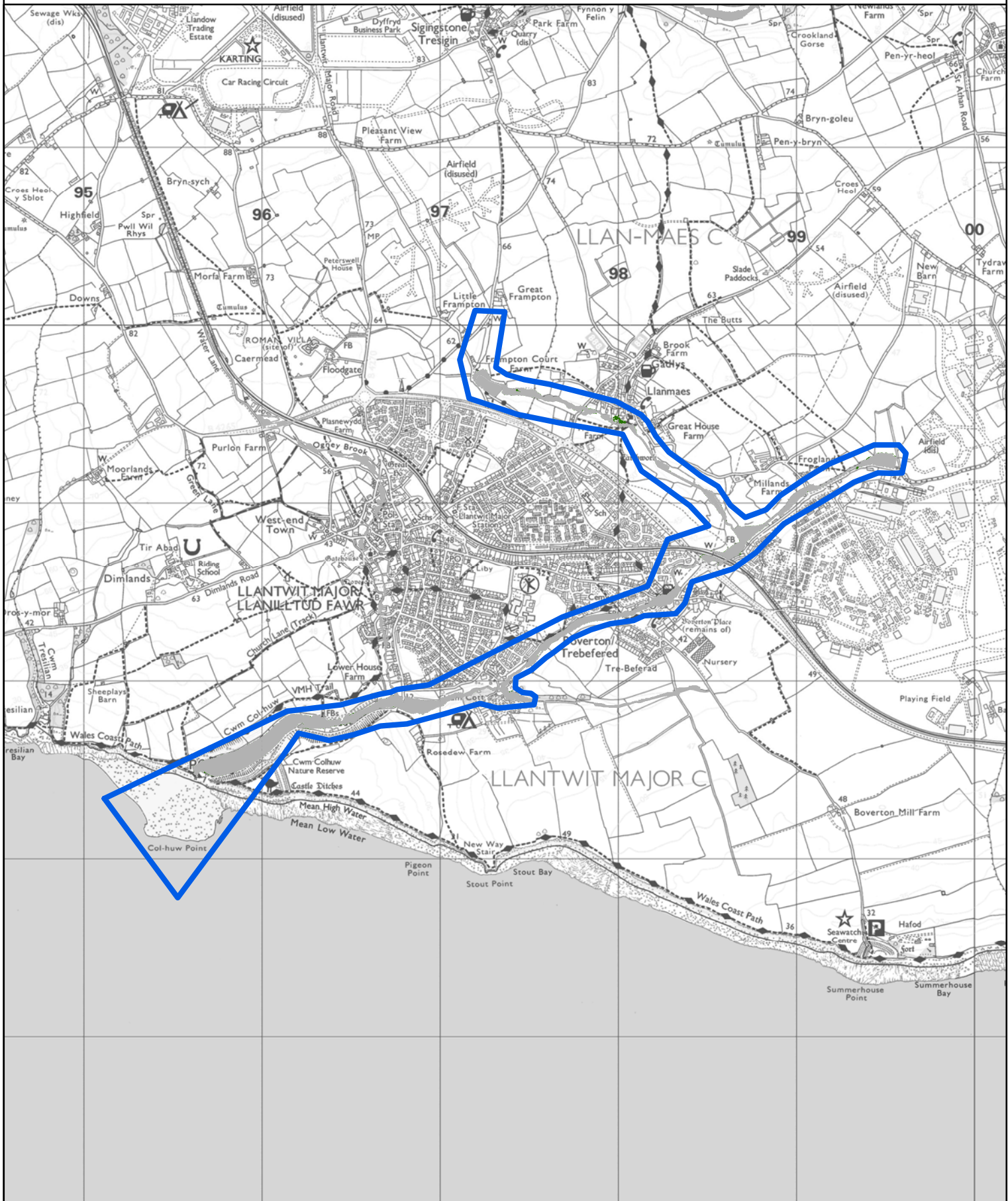
0 0.05 0.1 0.2  
Kilometers

© Hawlfraint a hawliau croffa ddata'r Goron 2022.  
Rhif Trwydded yr Arolwg Ordnans 100019741.

© Crown Copyright and database right 2022.  
Ordnance Survey licence number 100019741.







**Legend - Newidiadau i Barthau Llifogydd 3 / Changes to Flood Zones 3**

- Maint a Ychwanegwyd / Extent Added
- Modelau Newydd / New Models
- Dim Newid / No change
- Maint a Dynnwyd / Extent Removed

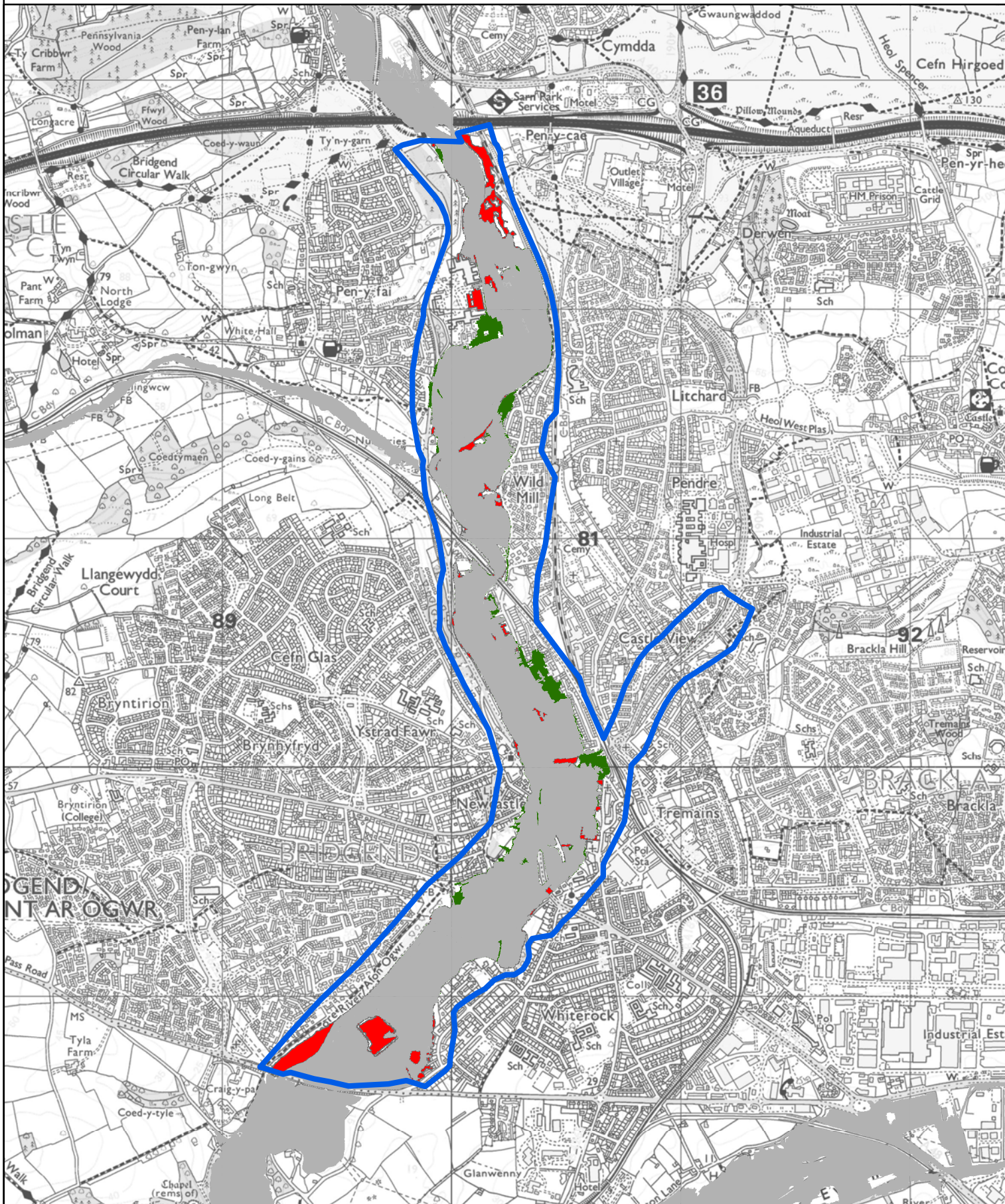
0 0.25 0.5 1 Kilometers

© Hawlfraint a hawliau croffa ddata'r Goron 2022.  
Rhif Trwydded yr Arolwg Ordnans 100019741.

© Crown Copyright and database right 2022.  
Ordnance Survey licence number 100019741.







**Legend - Newidiadau i Barthau Llifogydd 3 / Changes to Flood Zones 3**

- Maint a Ychwanegwyd / Extent Added
- Dim Newid / No change
- Maint a Dynnwyd / Extent Removed
- Modelau Newydd / New Models

0 0.2 0.4 0.8 Kilometers

© Hawlfraint a hawliau croffa ddata'r Goron 2022.  
Rhif Trwydded yr Arolwg Ordnans 100019741.

© Crown Copyright and database right 2022.  
Ordnance Survey licence number 100019741.







**Legend - Newidiadau i Barthau Llifogydd 3 / Changes to Flood Zones 3**

- Maint a Ychwanegwyd / Extent Added
- Modelau Newydd / New Models
- Dim Newid / No change
- Maint a Dynnwyd / Extent Removed

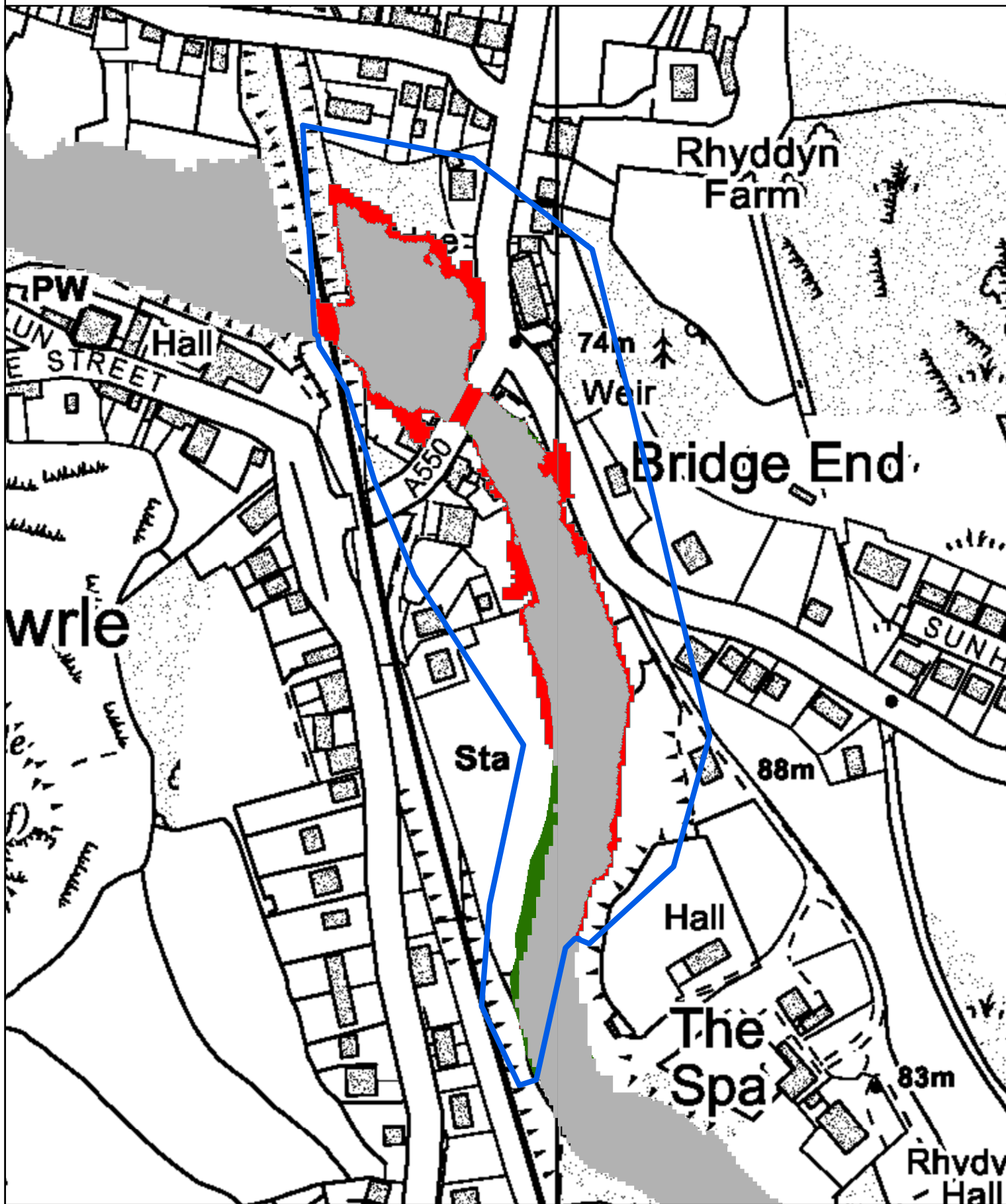
0 0.125 0.25 0.5  
Kilometers

© Hawlfraint a hawliau croffa ddata'r Goron 2022.  
Rhif Trwydded yr Arolwg Ordnans 100019741.





© Crown Copyright and database right 2022.  
Ordnance Survey licence number 100019741.







### Legend - Newidiadau i Barthau Llifogydd 3 / Changes to Flood Zones 3

-  Maint a Ychwanegwyd / Extent Added
-  Modelau Newydd / New Models
-  Dim Newid / No change
-  Maint a Dynnydd / Extent Removed

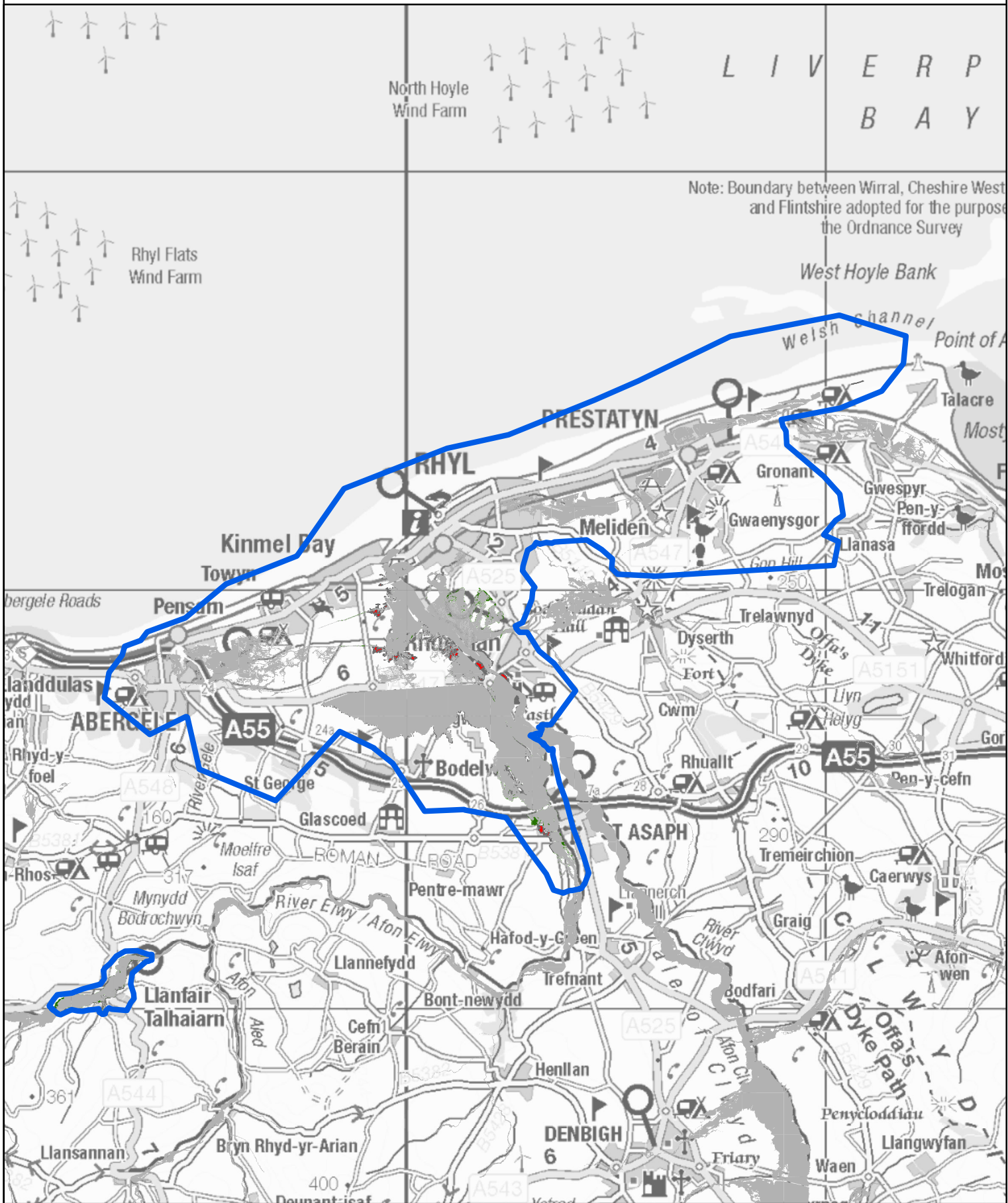
0 0.02 0.04 0.08  
Kilometers

© Hawlfraint a hawliau cronfa ddata'r Goron 2022.  
Rhif Trwydded yr Arolwg Ordnans 100019741.

© Crown Copyright and database right 2022.  
Ordnance Survey licence number 100019741.







Note: Boundary between Wirral, Cheshire West and Flintshire adopted for the purpose of the Ordnance Survey

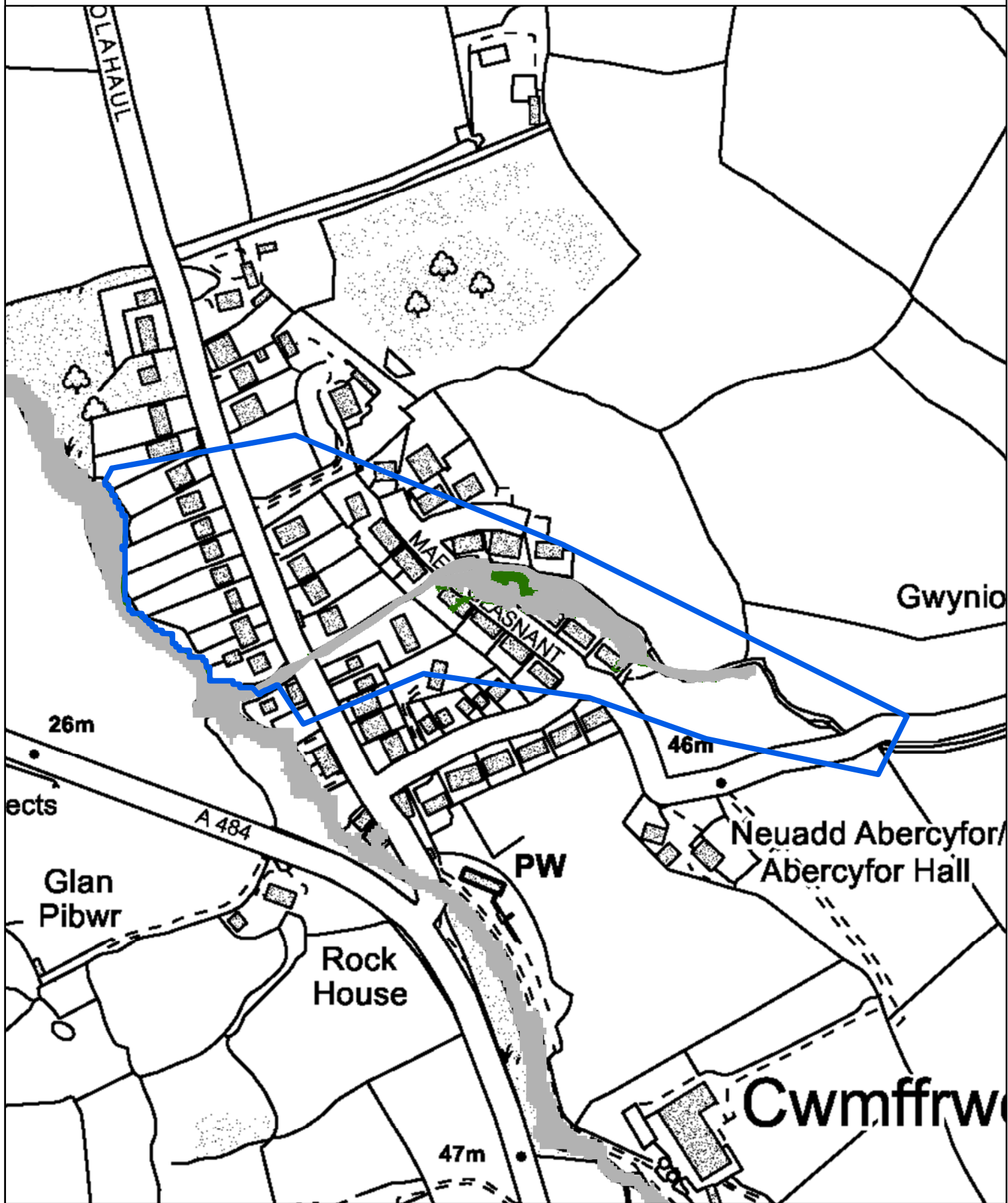
**Legend - Newidiadau i Barthau Llifogydd 3 / Changes to Flood Zones 3**

- Maint a Ychwanegwyd / Extent Added
- Dim Newid / No change
- Maint a Dynnywyd / Extent Removed
- Modelau Newydd / New Models

0 1 2 4 Kilometers

© Hawlfraint a hawliau cronfa ddata'r Goron 2022.  
Rhif Trwydded yr Arolwg Ordnans 100019741.

© Crown Copyright and database right 2022.  
Ordnance Survey licence number 100019741.



**Legend - Newidiadau i Barthau Llifogydd 3 / Changes to Flood Zones 3**

- Maint a Ychwanegwyd / Extent Added
- Dim Newid / No change
- Maint a Dynnydd / Extent Removed
- Modelau Newydd / New Models

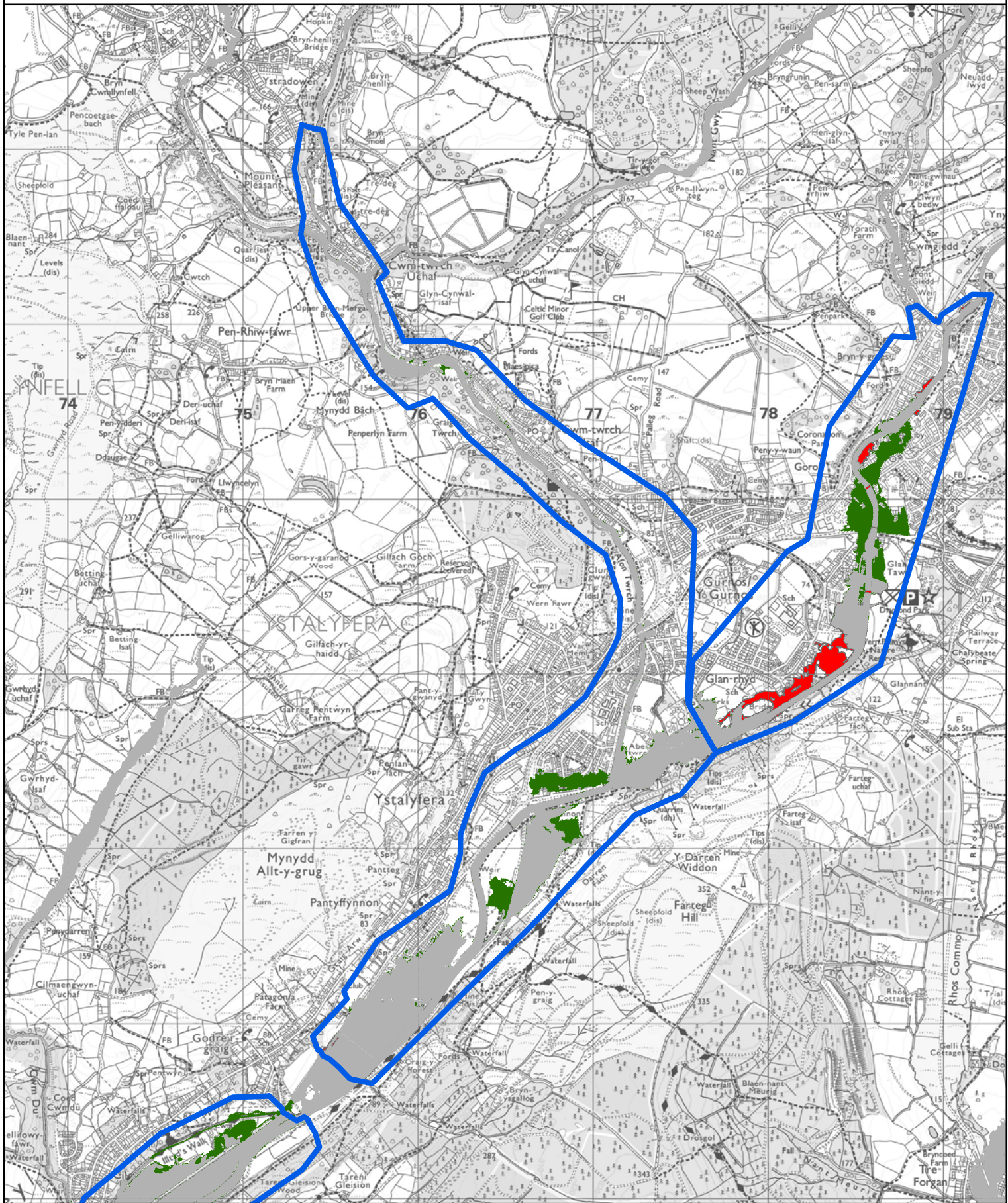
0 0.025 0.05 0.1  
Kilometers

© Hawlfraint a hawliau cronfa ddata'r Goron 2022.  
Rhif Trwydded yr Arolwg Ordnans 100019741.

© Crown Copyright and database right 2022.  
Ordnance Survey licence number 100019741.







**Legend - Newidiadau i Barthau Llifogydd 3 / Changes to Flood Zones 3**

- Maint a Ychwanegwyd / Extent Added
- Dim Newid / No change
- Maint a Dynnywyd / Extent Removed
- Modelau Newydd / New Models

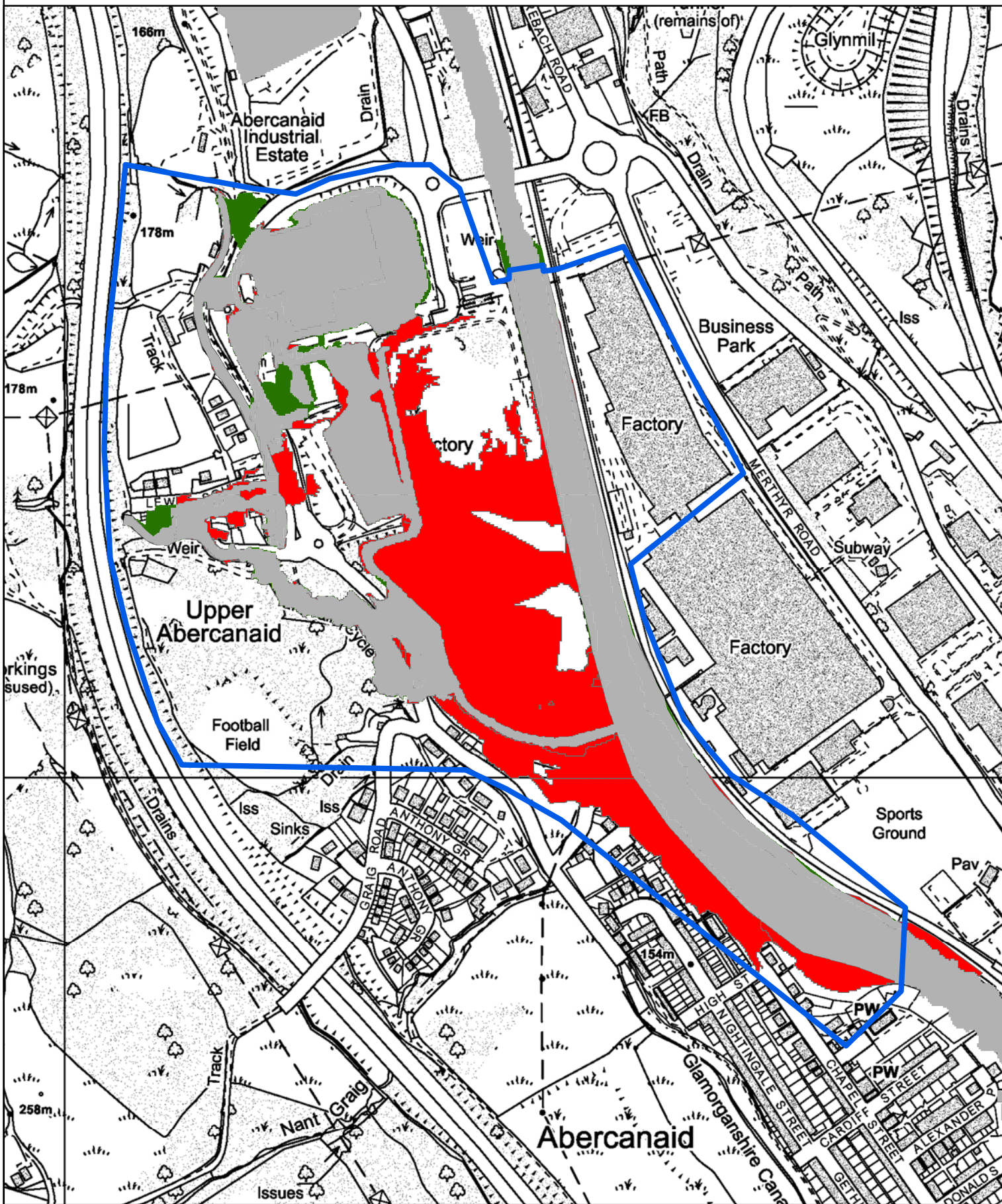
0 0.25 0.5 1 Kilometers



© Hawlfraint a hawliau croffa ddata'r Goron 2022.  
Rhif Trwydded yr Arolwg Ordnans 100019741.

© Crown Copyright and database right 2022.  
Ordnance Survey licence number 100019741.





**Legend - Newidiadau i Barthau Llifogydd 3 / Changes to Flood Zones 3**

- Maint a Ychwanegwyd / Extent Added
- Dim Newid / No change
- Maint a Dynnywyd / Extent Removed
- Modelau Newydd / New Models

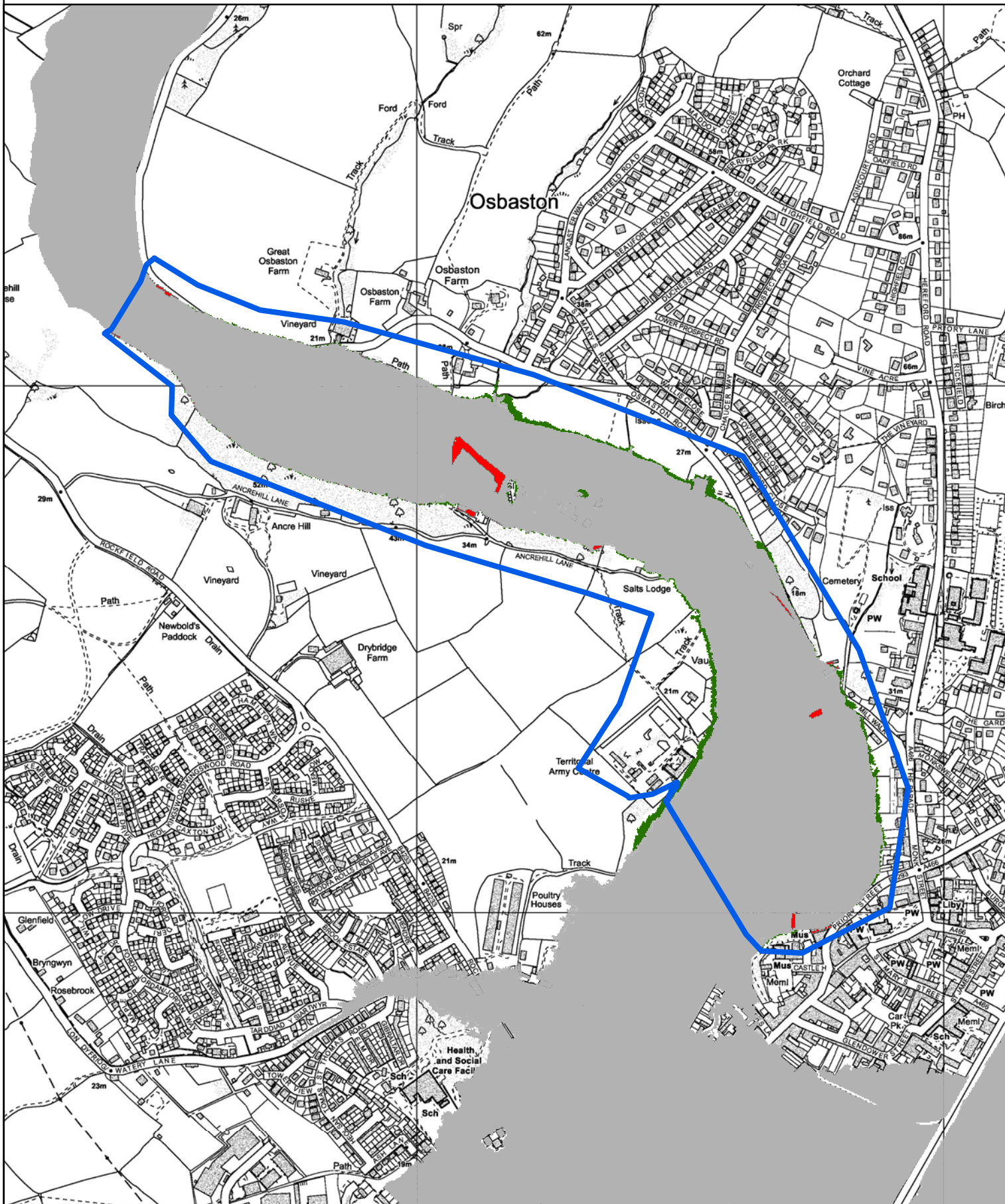
0 0.0475 0.095 0.19  
Kilometers

© Hawlfraint a hawliau croffa ddata'r Goron 2022.  
Rhif Trwydded yr Arolwg Ordnans 100019741.

© Crown Copyright and database right 2022.  
Ordnance Survey licence number 100019741.







**Legend - Newidiadau i Barthau Llifogydd 3 / Changes to Flood Zones 3**

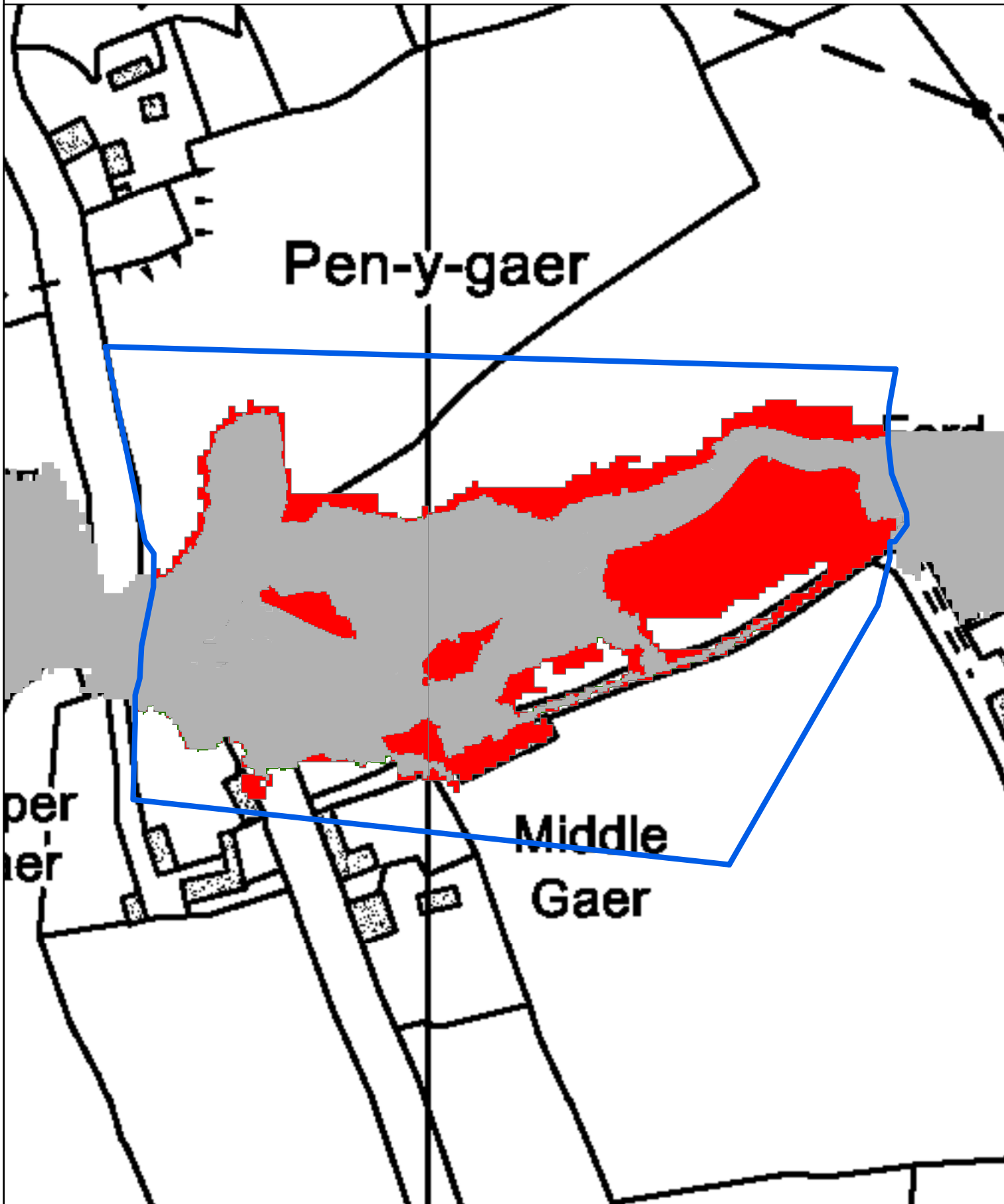
- Maint a Ychwanegwyd / Extent Added
- Dim Newid / No change
- Modelau Newydd / New Models
- Maint a Dynnwyd / Extent Removed

0 0.0750.15 0.3  
Kilometers





© Hawlfraint a hawliau croffa ddata'r Goron 2022.  
Rhif Trwydded yr Arolwg Ordnans 100019741.

© Crown Copyright and database right 2022.  
Ordnance Survey licence number 100019741.





### Legend - Newidiadau i Barthau Llifogydd 3 / Changes to Flood Zones 3

-  Maint a Ychwanegwyd / Extent Added
-  Dim Newid / No change
-  Maint a Dynnwyd / Extent Removed
-  Modelau Newydd / New Models

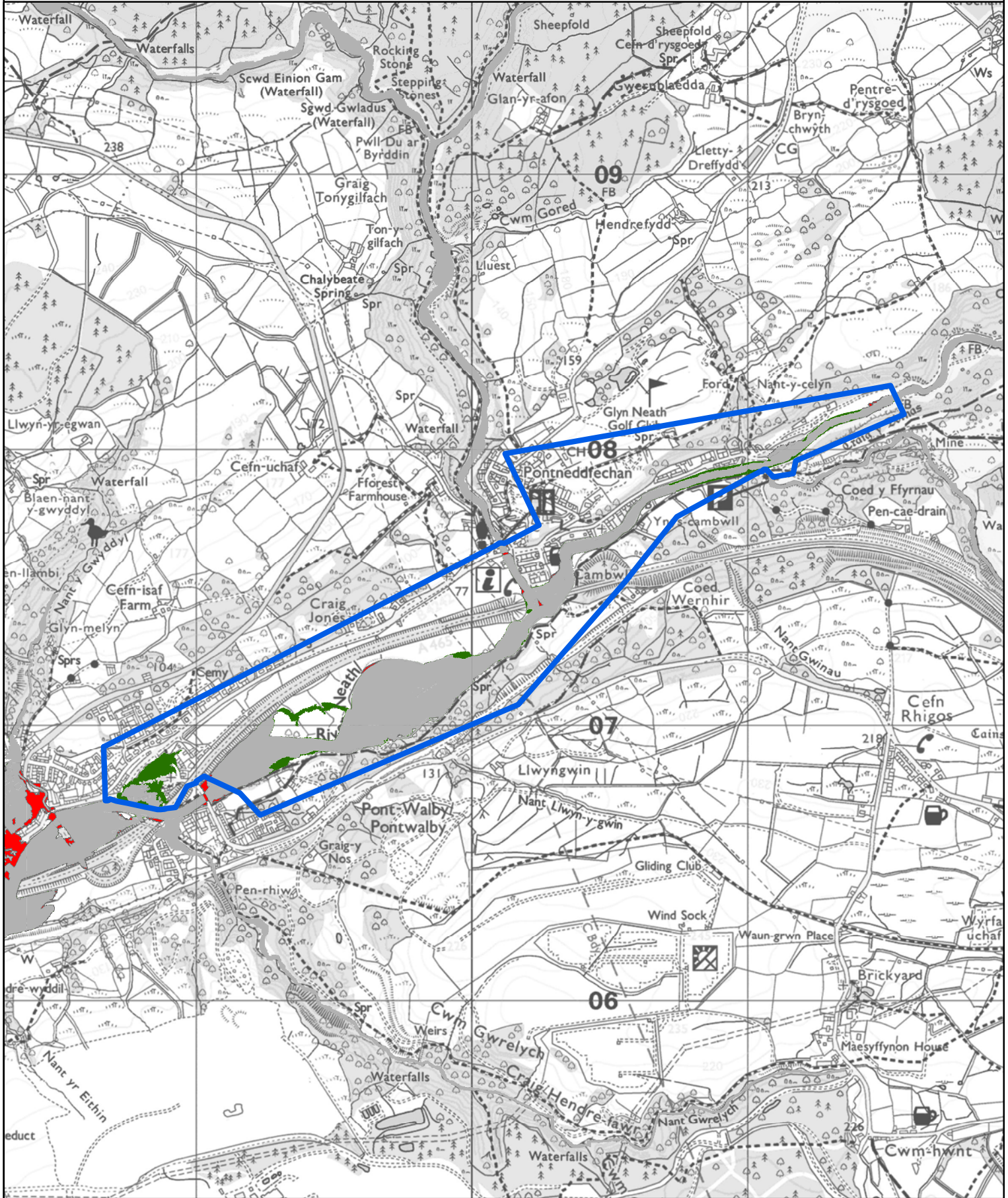
0 0.0125 0.025 0.05  
Kilometers

© Hawlfraint a hawliau cronfa ddata'r Goron 2022.  
Rhif Trwydded yr Arolwg Ordnans 100019741.

© Crown Copyright and database right 2022.  
Ordnance Survey licence number 100019741.







**Legend - Newidiadau i Barthau Llifogydd 3 / Changes to Flood Zones 3**

- Maint a Ychwanegwyd / Extent Added
- Dim Newid / No change
- Maint a Dynwyd / Extent Removed
- Modelau Newydd / New Models

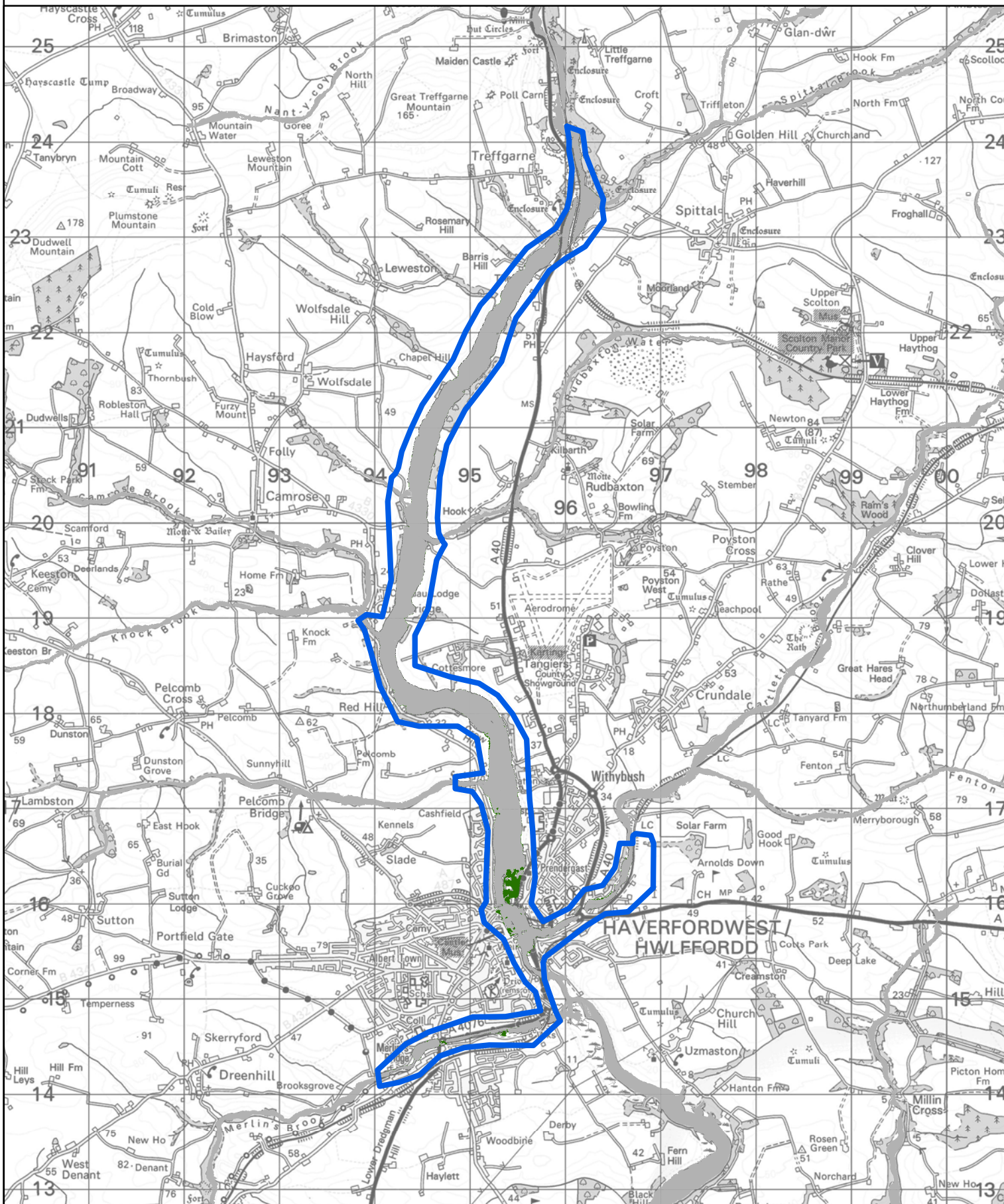
0 0.15 0.3 0.6 Kilometers

© Hawlfraint a hawliau croffa ddata'r Goron 2022.  
Rhif Trwydded yr Arolwg Ordnans 100019741.

© Crown Copyright and database right 2022.  
Ordnance Survey licence number 100019741.







**Legend - Newidiadau i Barthau Llifogydd 3 / Changes to Flood Zones 3**

- Maint a Ychwanegwyd / Extent Added
- Modelau Newydd / New Models
- Dim Newid / No change
- Maint a Dynnwyd / Extent Removed

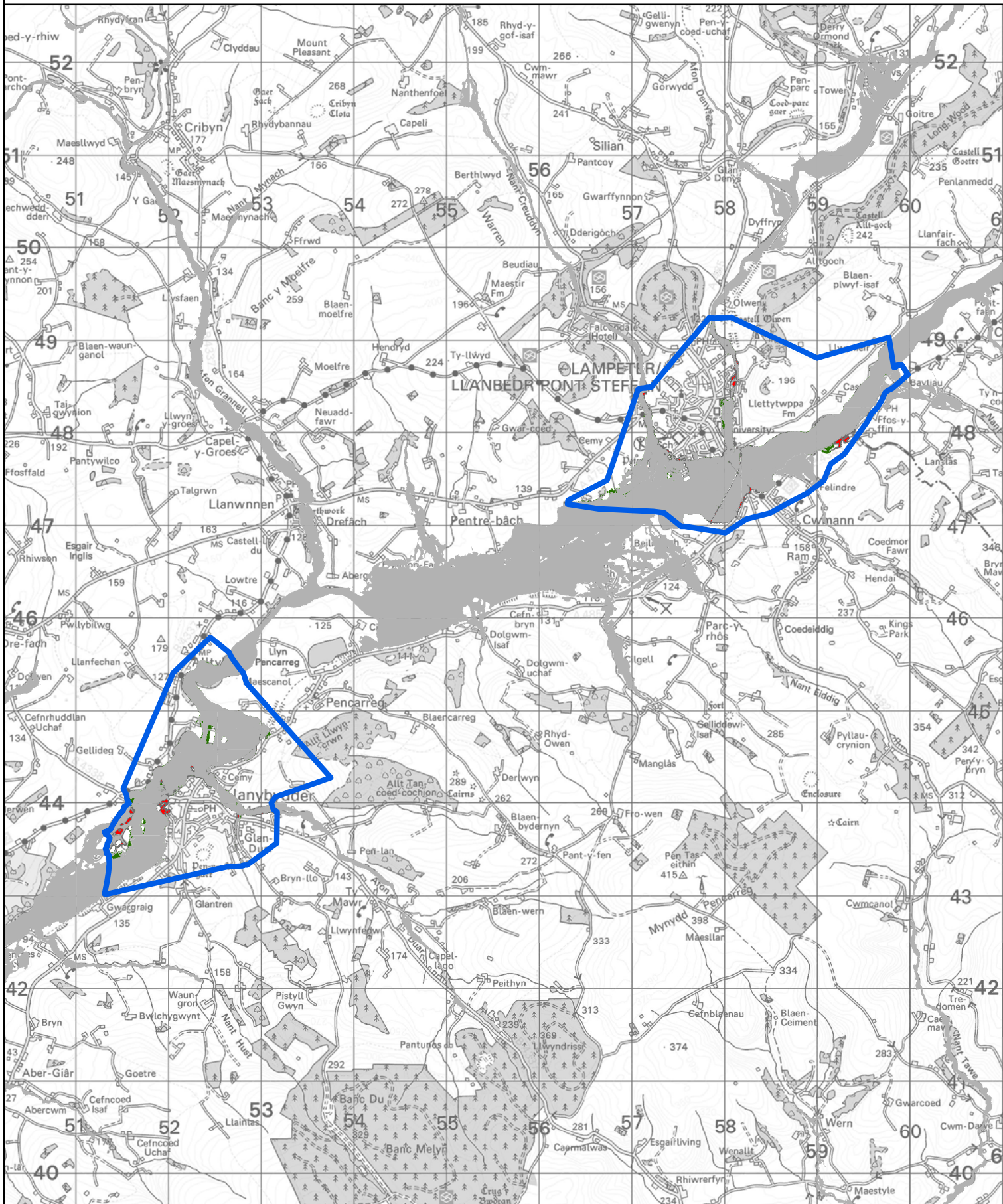
0 0.475 0.95 1.9  
Kilometers

© Hawlfraint a hawliau croffa ddata'r Goron 2022.  
Rhif Trwydded yr Arolwg Ordnans 100019741.

© Crown Copyright and database right 2022.  
Ordnance Survey licence number 100019741.







**Legend - Newidiadau i Barthau Llifogydd 3 / Changes to Flood Zones 3**

- Maint a Ychwanegwyd / Extent Added
- Dim Newid / No change
- Maint a Dynnwyd / Extent Removed
- Modelau Newydd / New Models

0 0.5 1 2 Kilometers

© Hawlfraint a hawliau croffa ddata'r Goron 2022.  
Rhif Trwydded yr Arolwg Ordnans 100019741.

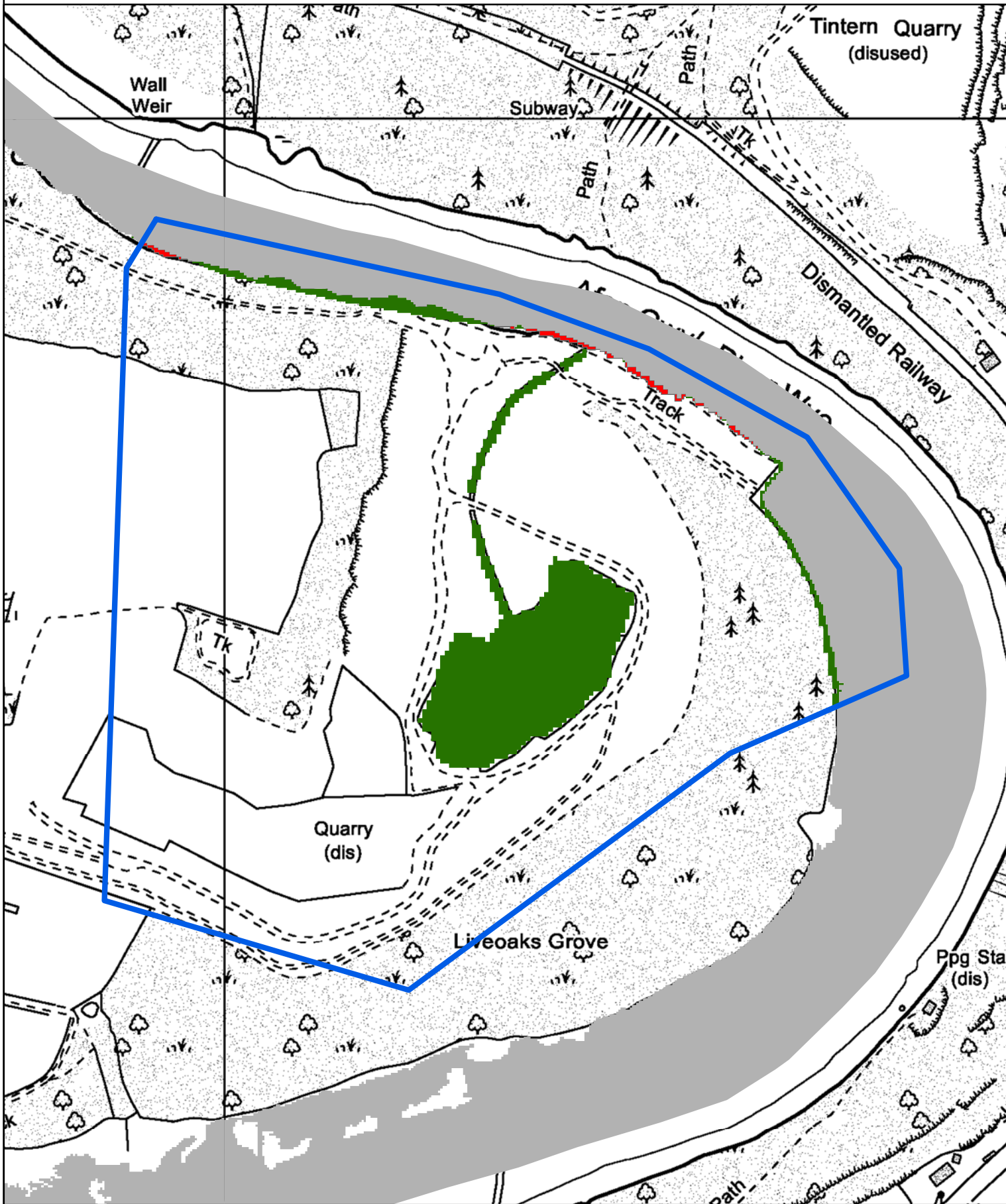
© Crown Copyright and database right 2022.  
Ordnance Survey licence number 100019741.









# River Wye South of Tintern

Sir Fynwy - Monmouthshire



## Legend - Newidiadau i Barthau Llifogydd 3 / Changes to Flood Zones 3

-  Maint a Ychwanegwyd / Extent Added
-  Modelau Newydd / New Models
-  Dim Newid / No change
-  Maint a Dynnwyd / Extent Removed

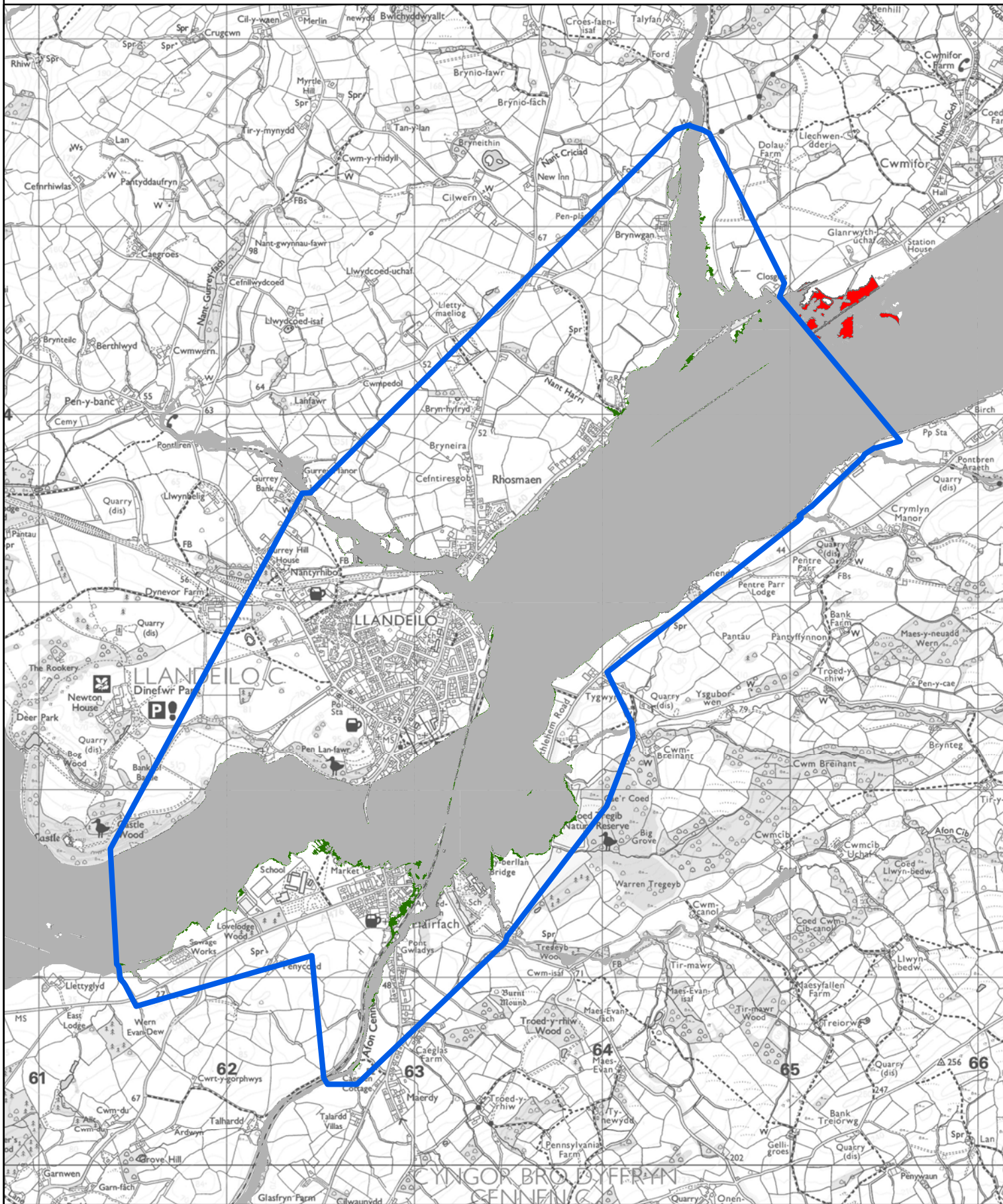
0 0.04 0.08 0.16  
Kilometers

© Hawlfraint a hawliau cronfa ddata'r Goron 2022.  
Rhif Trwydded yr Arolwg Ordnans 100019741.

© Crown Copyright and database right 2022.  
Ordnance Survey licence number 100019741.







**Legend - Newidiadau i Barthau Llifogydd 3 / Changes to Flood Zones 3**

- Maint a Ychwanegwyd / Extent Added
- Dim Newid / No change
- Maint a Dynnwyd / Extent Removed
- Modelau Newydd / New Models

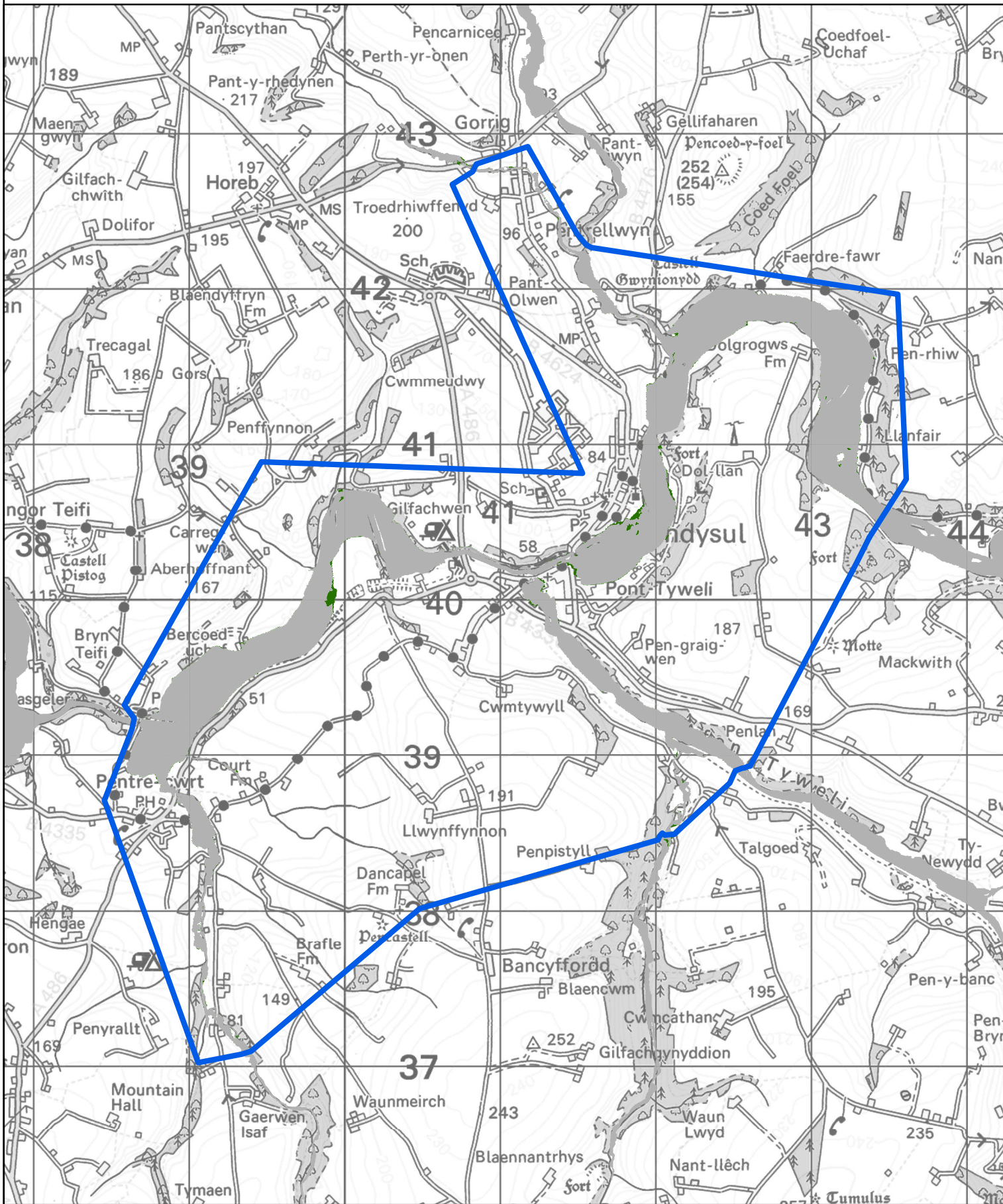
0 0.225 0.45 0.9  
Kilometers

© Hawlfraint a hawliau croffa ddata'r Goron 2022.  
Rhif Trwydded yr Arolwg Ordnans 100019741.

© Crown Copyright and database right 2022.  
Ordnance Survey licence number 100019741.







**Legend - Newidiadau i Barthau Llifogydd 3 / Changes to Flood Zones 3**

- Maint a Ychwanegwyd / Extent Added
- Dim Newid / No change
- Modelau Newydd / New Models
- Maint a Dynnwyd / Extent Removed

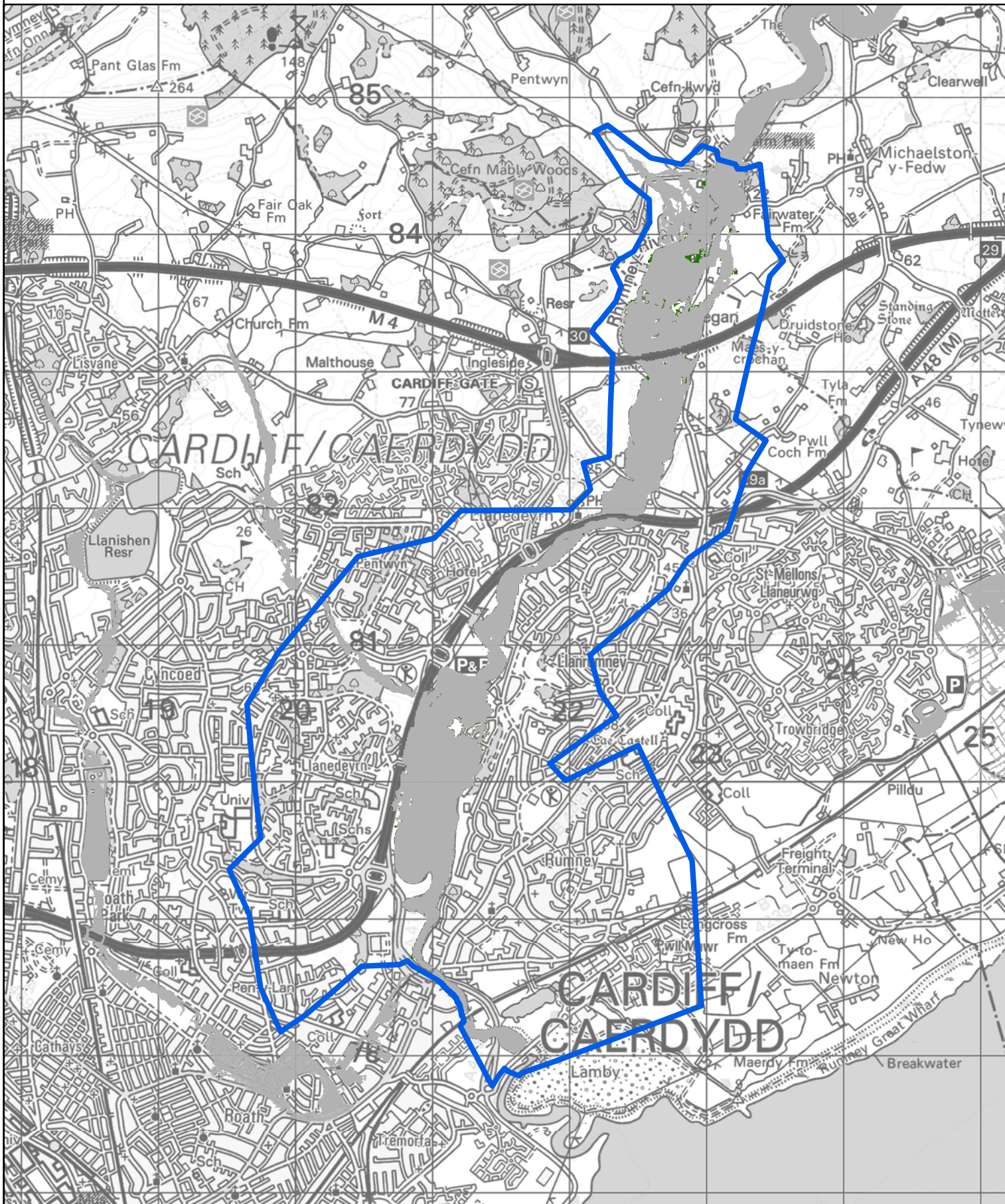
0 0.275 0.55 1.1  
Kilometers

© Hawlfraint a hawliau croffa ddata'r Goron 2022.  
Rhif Trwydded yr Arolwg Ordnans 100019741.

© Crown Copyright and database right 2022.  
Ordnance Survey licence number 100019741.







**Legend - Newidiadau i Barthau Llifogydd 3 / Changes to Flood Zones 3**

- Maint a Ychwanegwyd / Extent Added
- Modelau Newydd / New Models
- Dim Newid / No change
- Maint a Dynnwyd / Extent Removed

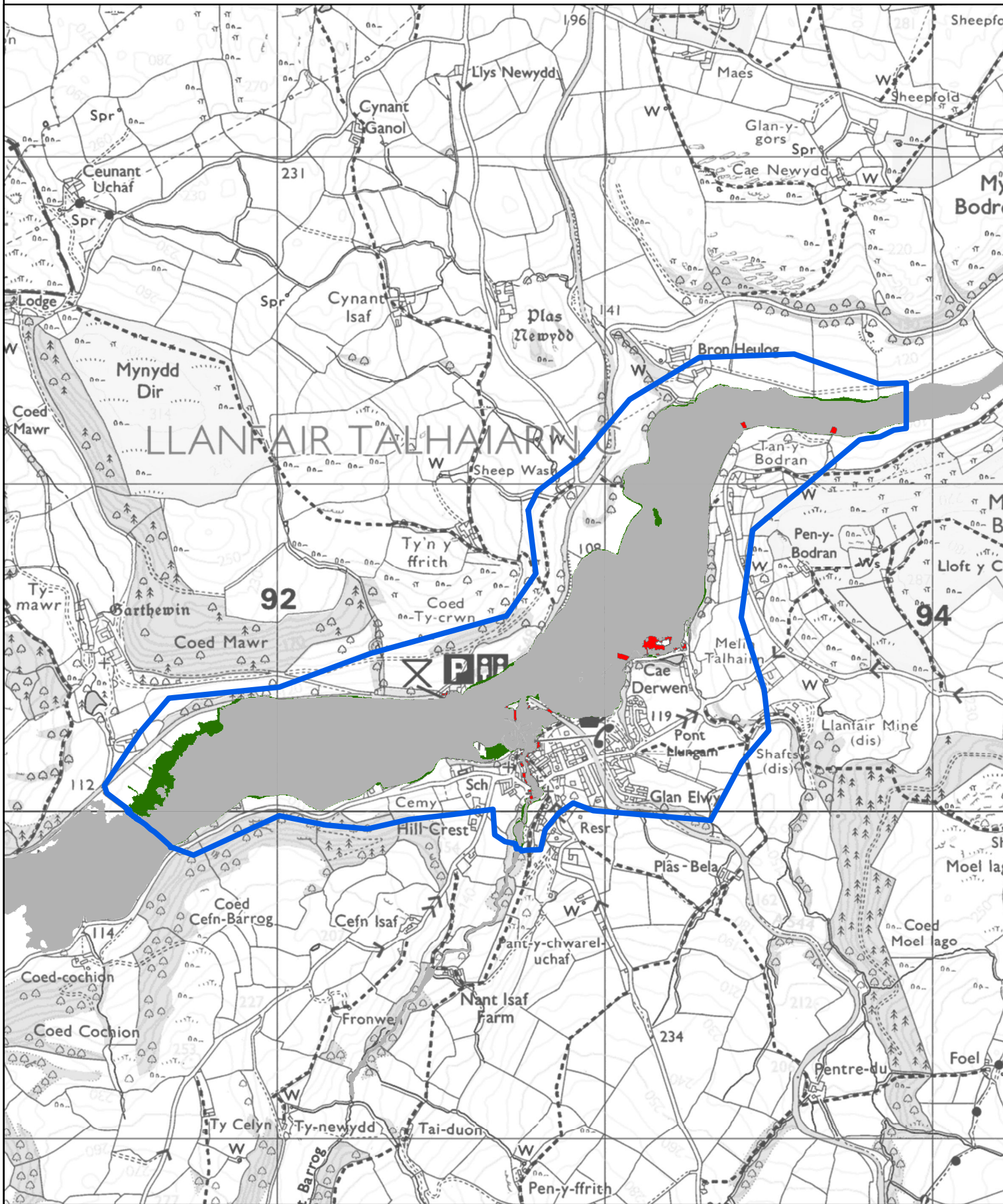
0 0.325 0.65 1.3  
Kilometers

© Hawlfraint a hawliau croffa ddata'r Goron 2022.  
Rhif Trwydded yr Arolwg Ordnans 100019741.

© Crown Copyright and database right 2022.  
Ordnance Survey licence number 100019741.







**Legend - Newidiadau i Barthau Llifogydd 3 / Changes to Flood Zones 3**

- Maint a Ychwanegwyd / Extent Added
- Dim Newid / No change
- Maint a Dynwyd / Extent Removed
- Modelau Newydd / New Models

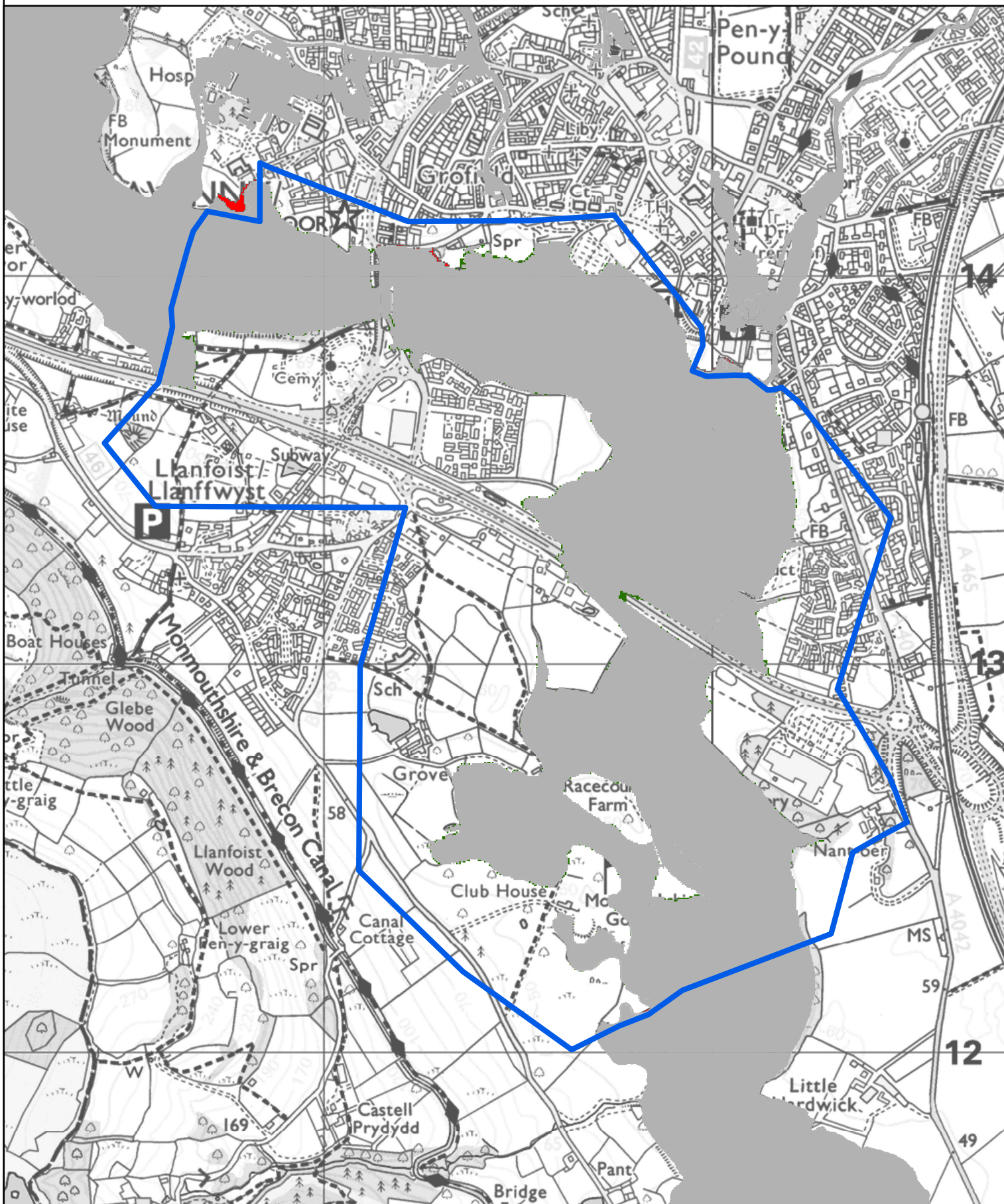
0 0.1250.25 0.5  
Kilometers

© Hawlfraint a hawliau croffa ddata'r Goron 2022.  
Rhif Trwydded yr Arolwg Ordnans 100019741.





© Crown Copyright and database right 2022.  
Ordnance Survey licence number 100019741.







### Legend - Newidiadau i Barthau Llifogydd 3 / Changes to Flood Zones 3

-  Maint a Ychwanegwyd / Extent Added
-  Modelau Newydd / New Models
-  Dim Newid / No change
-  Maint a Dynnydd / Extent Removed

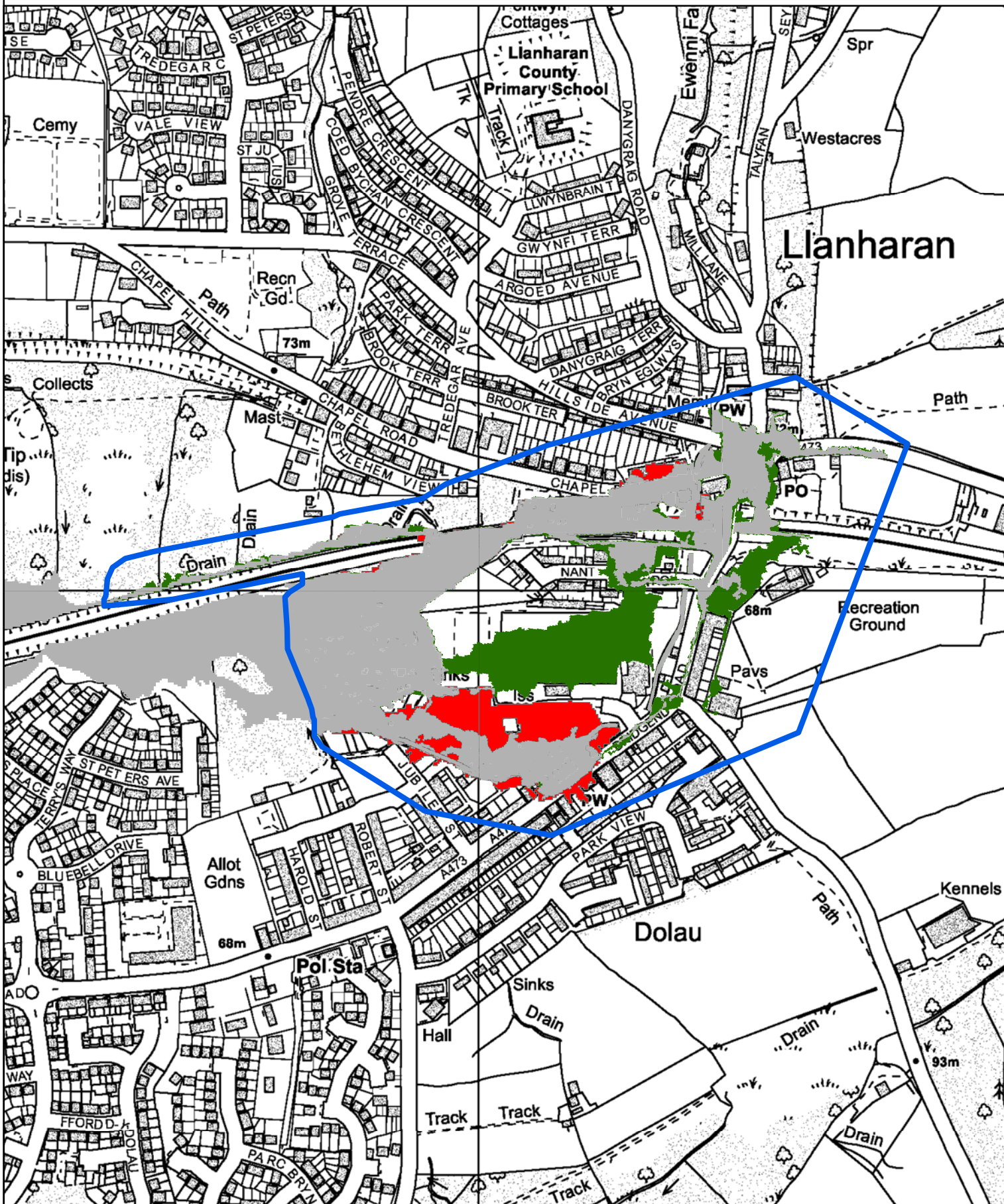
0 0.1 0.2 0.4  
Kilometers

© Hawlfraint a hawliau croffa ddata'r Goron 2022.  
Rhif Trwydded yr Arolwg Ordnans 100019741.

© Crown Copyright and database right 2022.  
Ordnance Survey licence number 100019741.







**Legend - Newidiadau i Barthau Llifogydd 3 / Changes to Flood Zones 3**

- Maint a Ychwanegwyd / Extent Added
- Dim Newid / No change
- Maint a Dynnwyd / Extent Removed
- Modelau Newydd / New Models

0 0.045 0.09 0.18  
Kilometers

© Hawlfraint a hawliau croffa ddata'r Goron 2022.  
Rhif Trwydded yr Arolwg Ordnans 100019741.

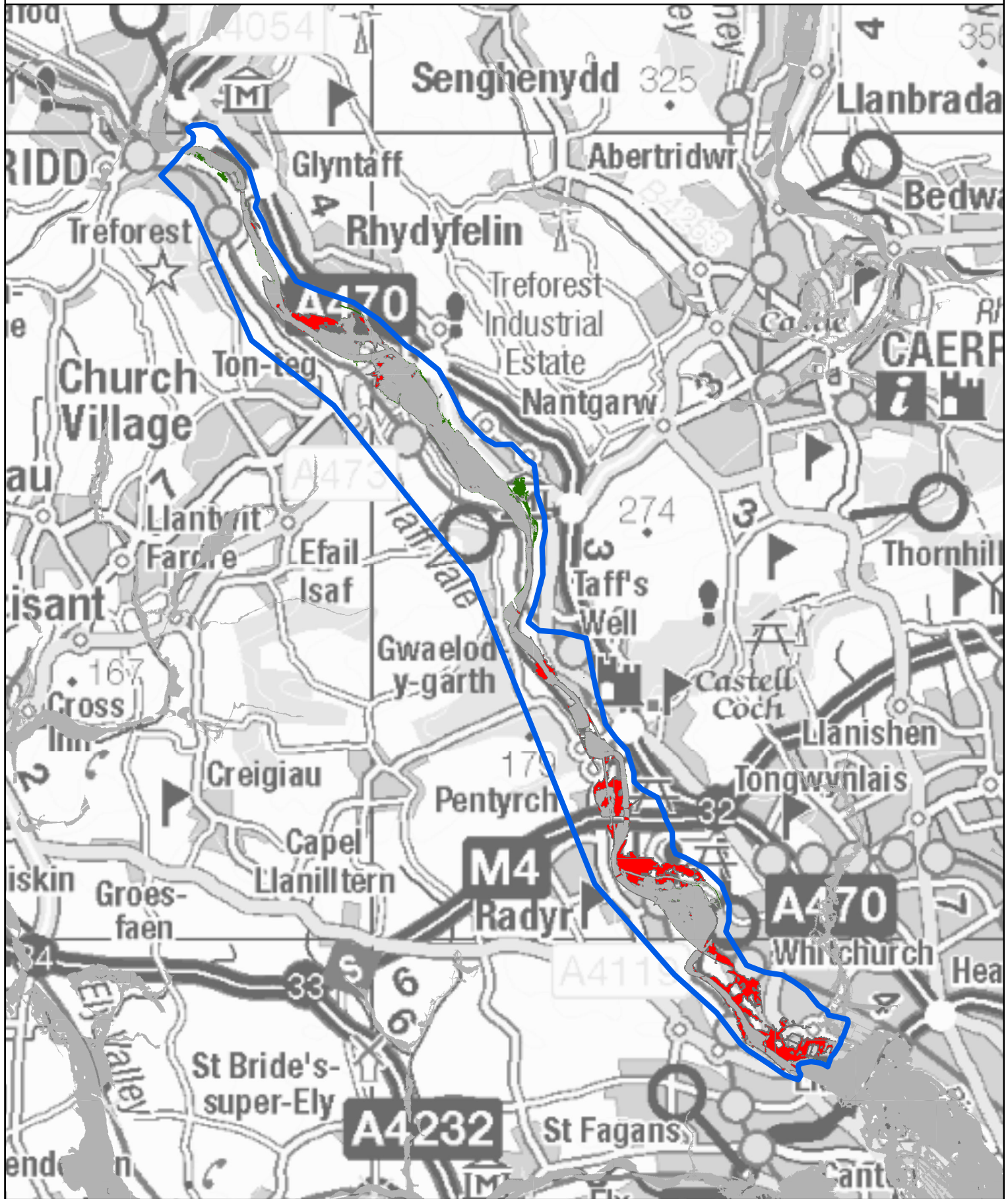
© Crown Copyright and database right 2022.  
Ordnance Survey licence number 100019741.









# River Taff from Pontypridd to Cardiff

Rhondda Cynon Taf - Rhondda Cynon Taf



## Legend - Newidiadau i Barthau Llifogydd 3 / Changes to Flood Zones 3

-  Maint a Ychwanegwyd / Extent Added
-  Maint a Dynnywyd / Extent Removed
-  Modelau Newydd / New Models
-  Dim Newid / No change

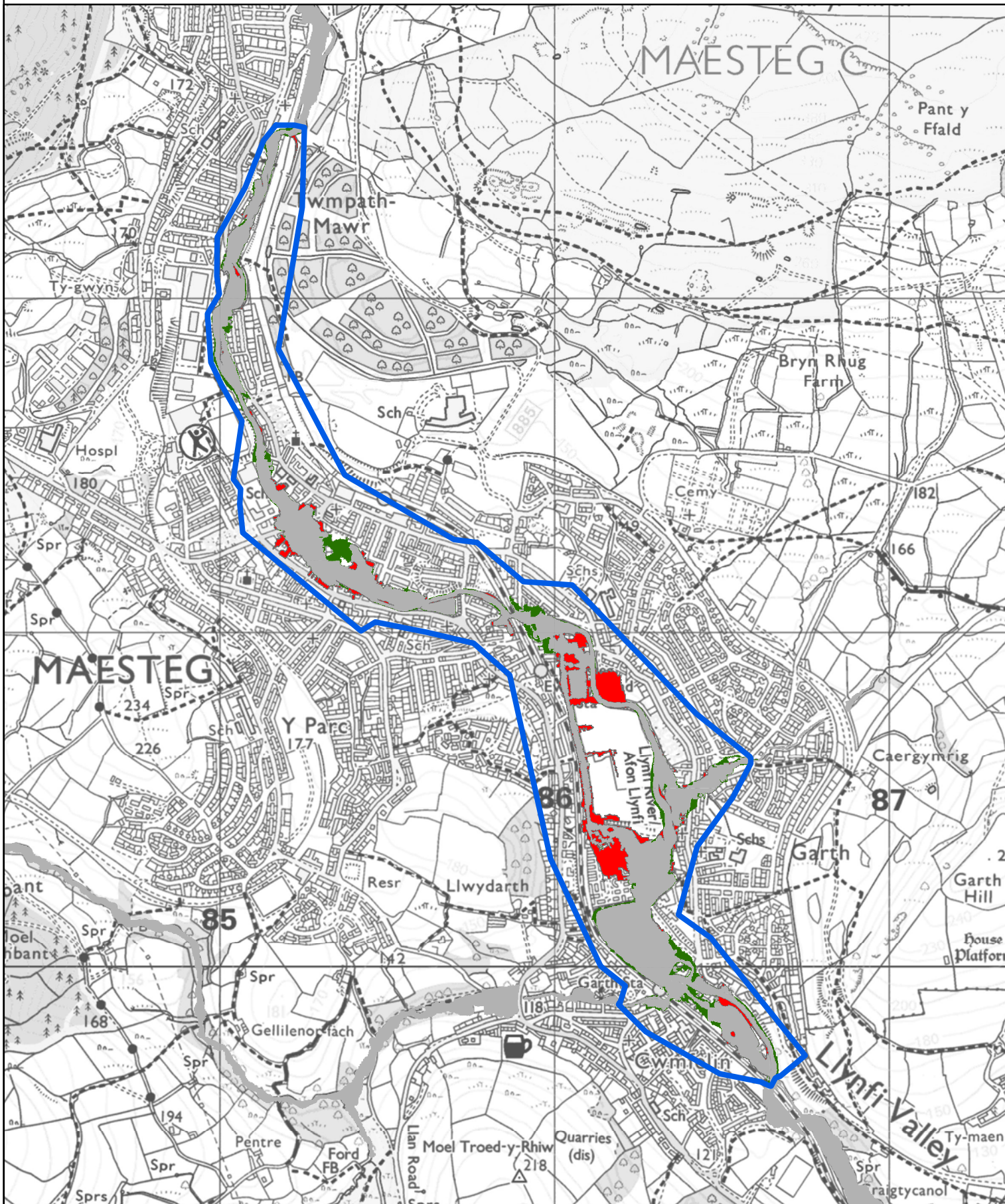
0 0.5 1 2  
Kilometers

© Hawlfraint a hawliau cronfa ddata'r Goron 2022.  
Rhif Trwydded yr Arolwg Ordnans 100019741.

© Crown Copyright and database right 2022.  
Ordnance Survey licence number 100019741.







**Legend - Newidiadau i Barthau Llifogydd 3 / Changes to Flood Zones 3**

- Maint a Ychwanegwyd / Extent Added
- Dim Newid / No change
- Maint a Dynnywyd / Extent Removed
- Modelau Newydd / New Models

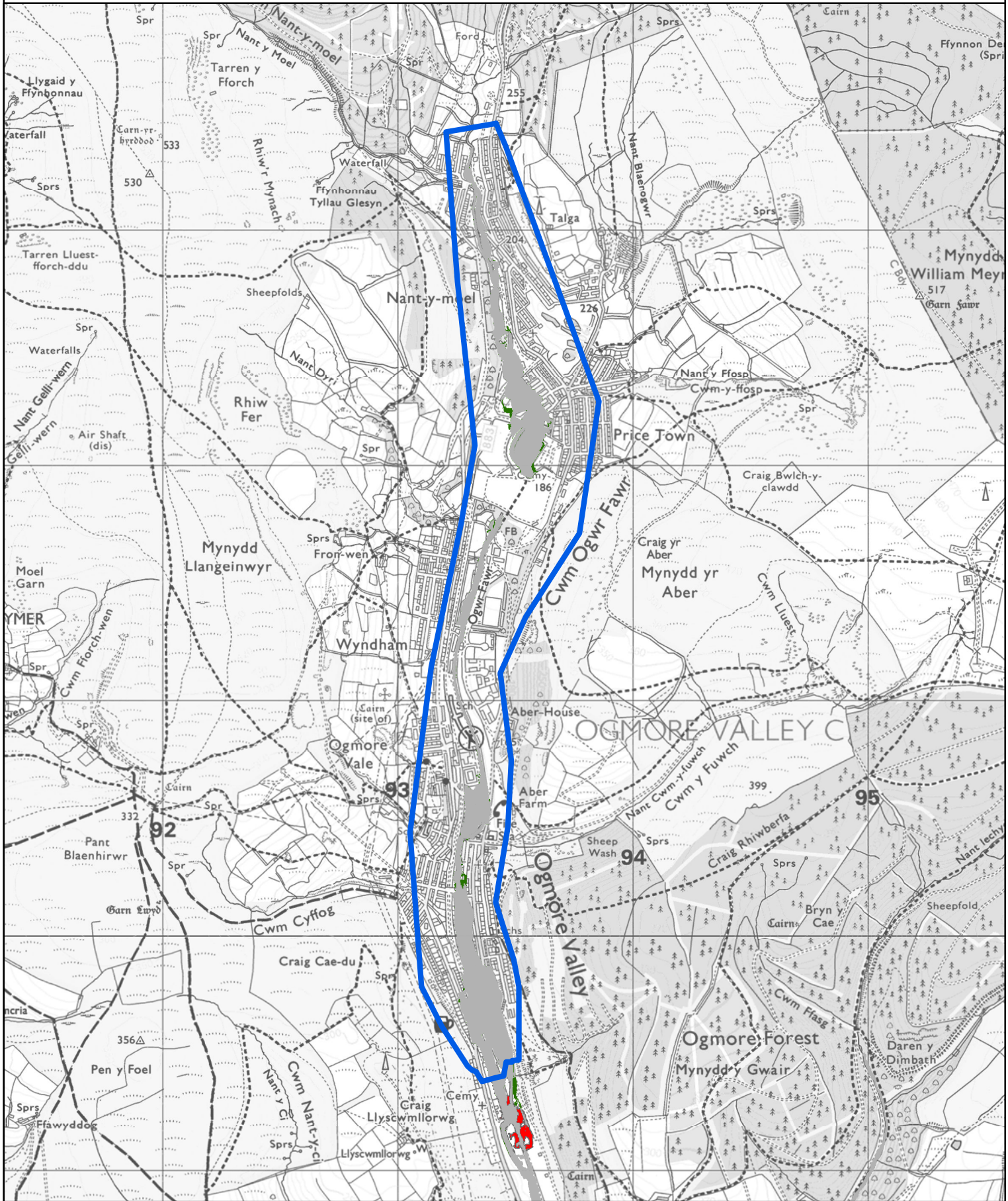
0 0.125 0.25 0.5 Kilometers

© Hawlfraint a hawliau croffa ddata'r Goron 2022.  
Rhif Trwydded yr Arolwg Ordnans 100019741.

© Crown Copyright and database right 2022.  
Ordnance Survey licence number 100019741.







**Legend - Newidiadau i Barthau Llifogydd 3 / Changes to Flood Zones 3**

- Maint a Ychwanegwyd / Extent Added
- Dim Newid / No change
- Maint a Dynnydd / Extent Removed
- Modelau Newydd / New Models

0 0.1750.35 0.7  
Kilometers

© Hawlfraint a hawliau croffa ddata'r Goron 2022.  
Rhif Trwydded yr Arolwg Ordnans 100019741.

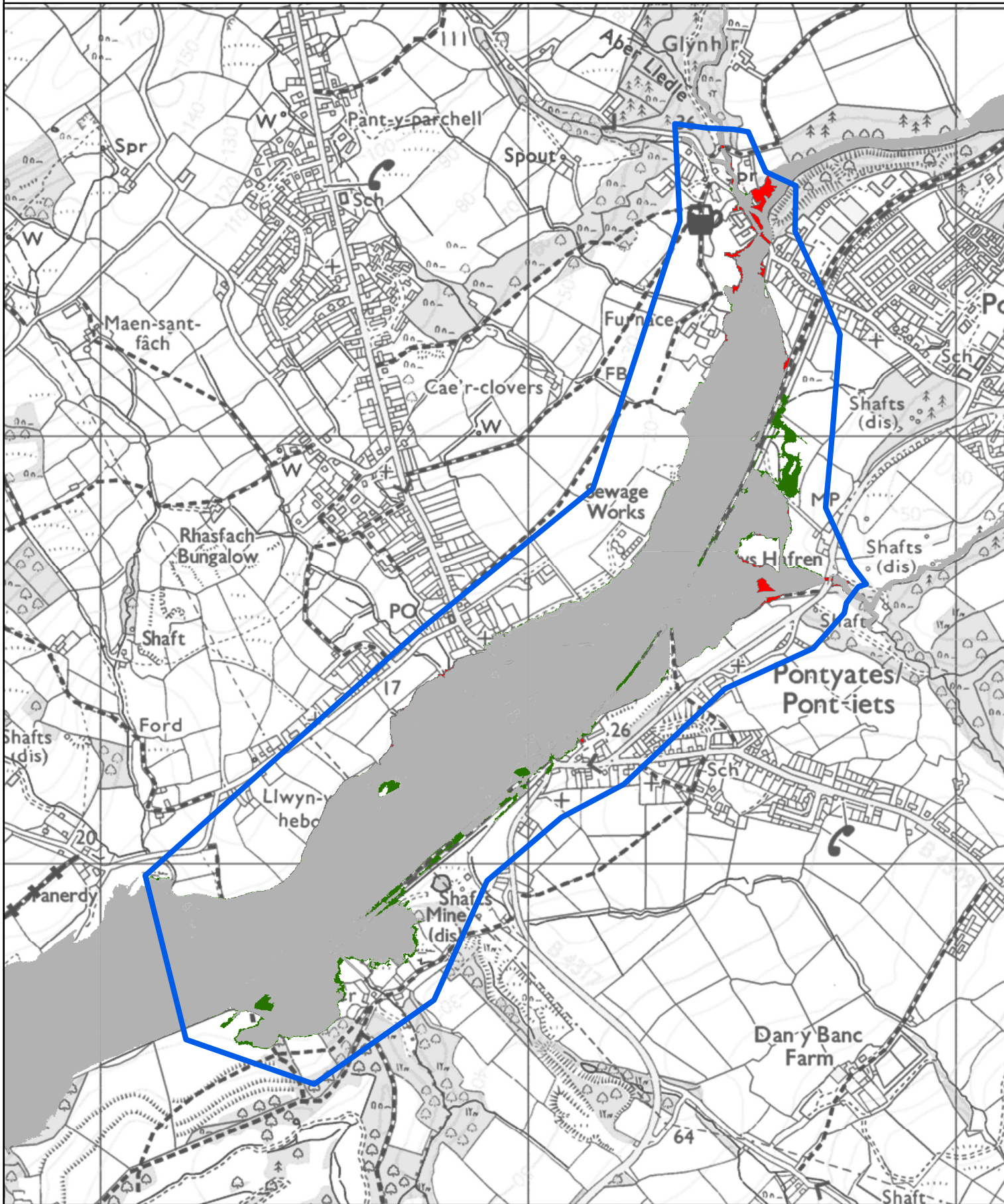
© Crown Copyright and database right 2022.  
Ordnance Survey licence number 100019741.











**Legend - Newidiadau i Barthau Llifogydd 3 / Changes to Flood Zones 3**

- Maint a Ychwanegwyd / Extent Added
- Dim Newid / No change
- Maint a Dynnywyd / Extent Removed
- Modelau Newydd / New Models

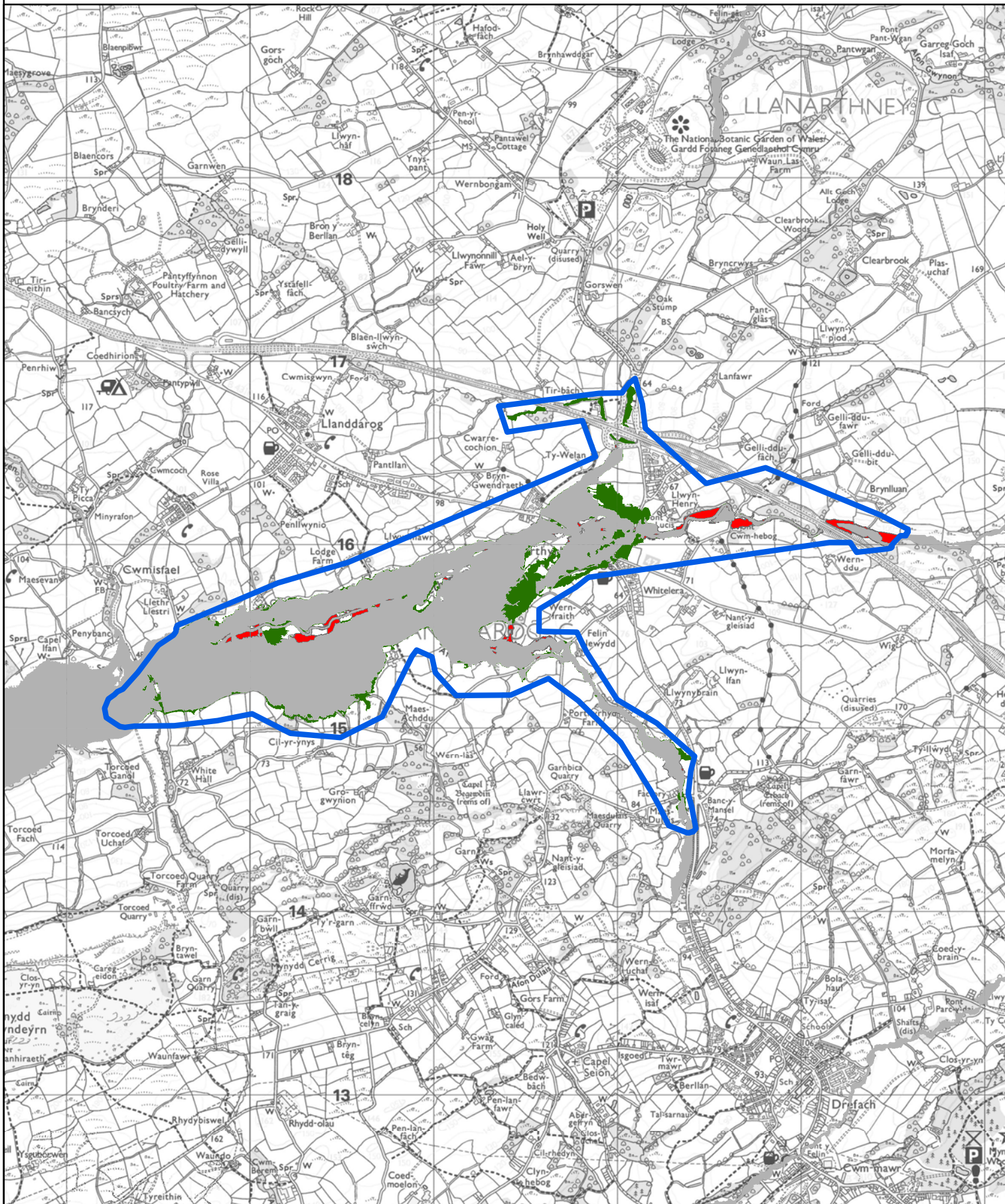
0 0.1 0.2 0.4  
Kilometers

© Hawlfraint a hawliau croffa ddata'r Goron 2022.  
Rhif Trwydded yr Arolwg Ordnans 100019741.

© Crown Copyright and database right 2022.  
Ordnance Survey licence number 100019741.







**Legend - Newidiadau i Barthau Llifogydd 3 / Changes to Flood Zones 3**

- Maint a Ychwanegwyd / Extent Added
- Dim Newid / No change
- Maint a Dynnwyd / Extent Removed
- Modelau Newydd / New Models

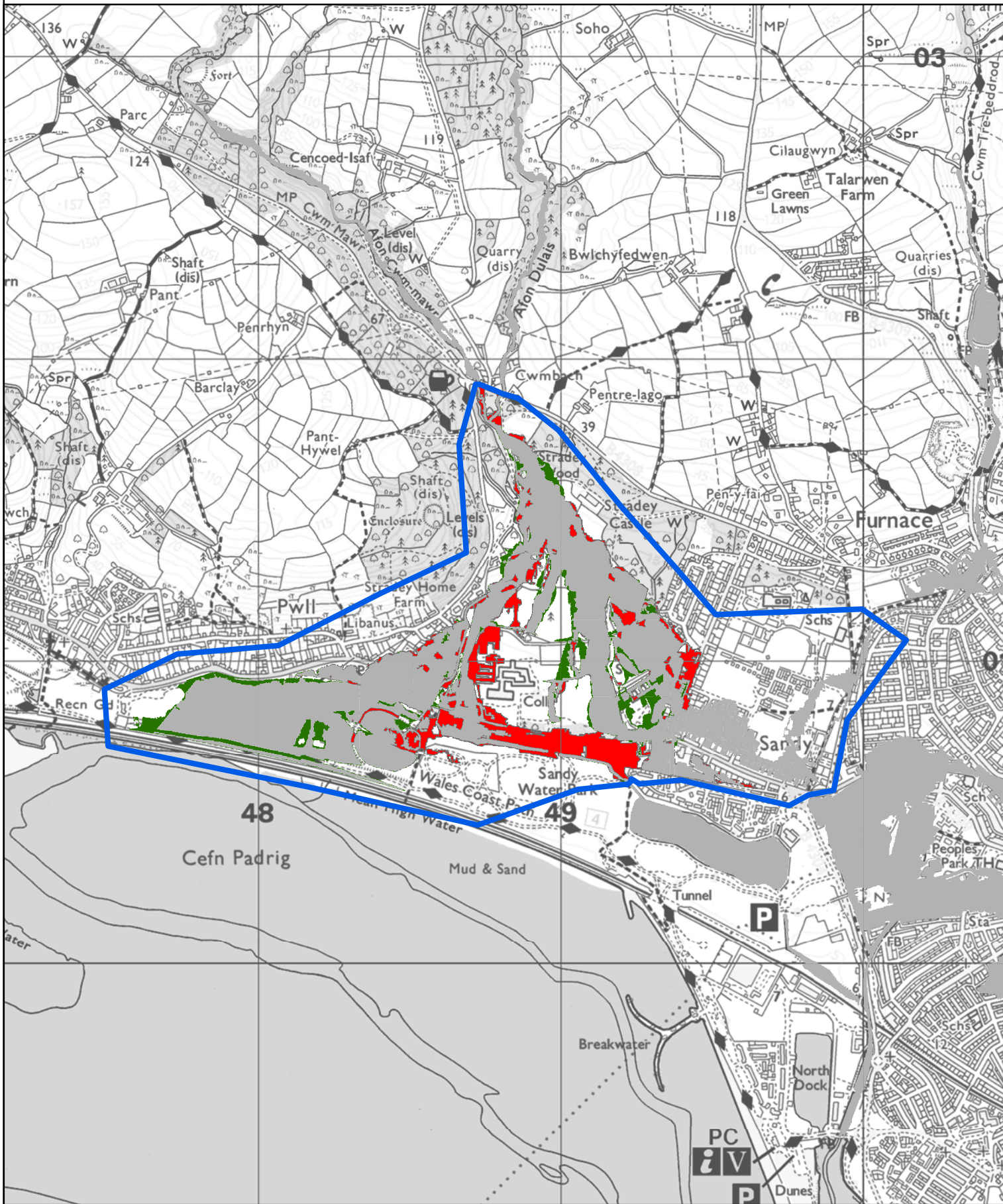
0 0.25 0.5 1 Kilometers

© Hawlfraint a hawliau croffa ddata'r Goron 2022.  
Rhif Trwydded yr Arolwg Ordnans 100019741.

© Crown Copyright and database right 2022.  
Ordnance Survey licence number 100019741.







**Legend - Newidiadau i Barthau Llifogydd 3 / Changes to Flood Zones 3**

- Maint a Ychwanegwyd / Extent Added
- Dim Newid / No change
- Maint a Dynnwyd / Extent Removed
- Modelau Newydd / New Models

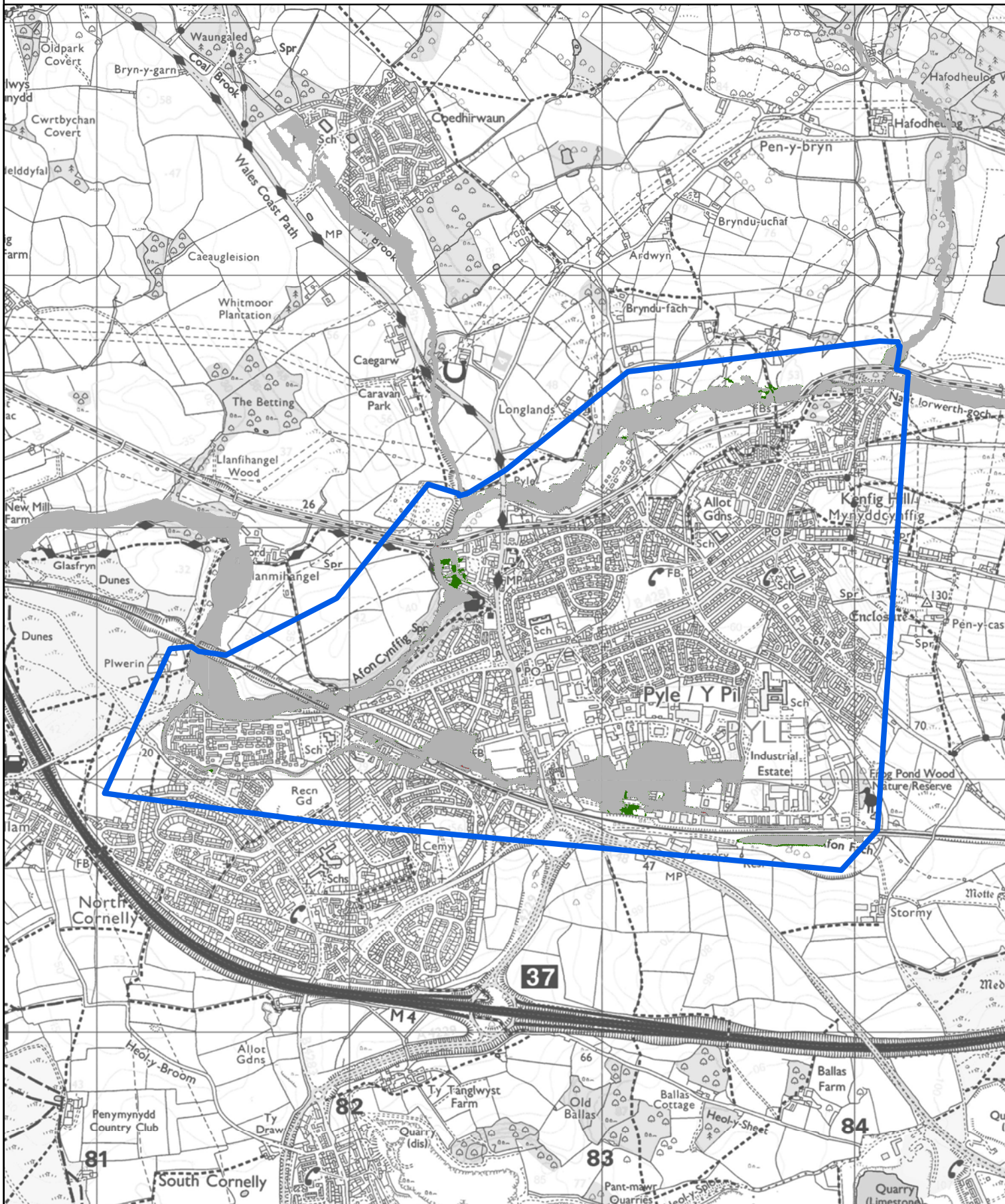
0 0.15 0.3 0.6 Kilometers

© Hawlfraint a hawliau croffa ddata'r Goron 2022.  
Rhif Trwydded yr Arolwg Ordnans 100019741.

© Crown Copyright and database right 2022.  
Ordnance Survey licence number 100019741.







**Legend - Newidiadau i Barthau Llifogydd 3 / Changes to Flood Zones 3**

- Maint a Ychwanegwyd / Extent Added
- Dim Newid / No change
- Maint a Dynnwyd / Extent Removed
- Modelau Newydd / New Models

0 0.175 0.35 0.7  
Kilometers

© Hawlfraint a hawliau croffa ddata'r Goron 2022.  
Rhif Trwydded yr Arolwg Ordnans 100019741.

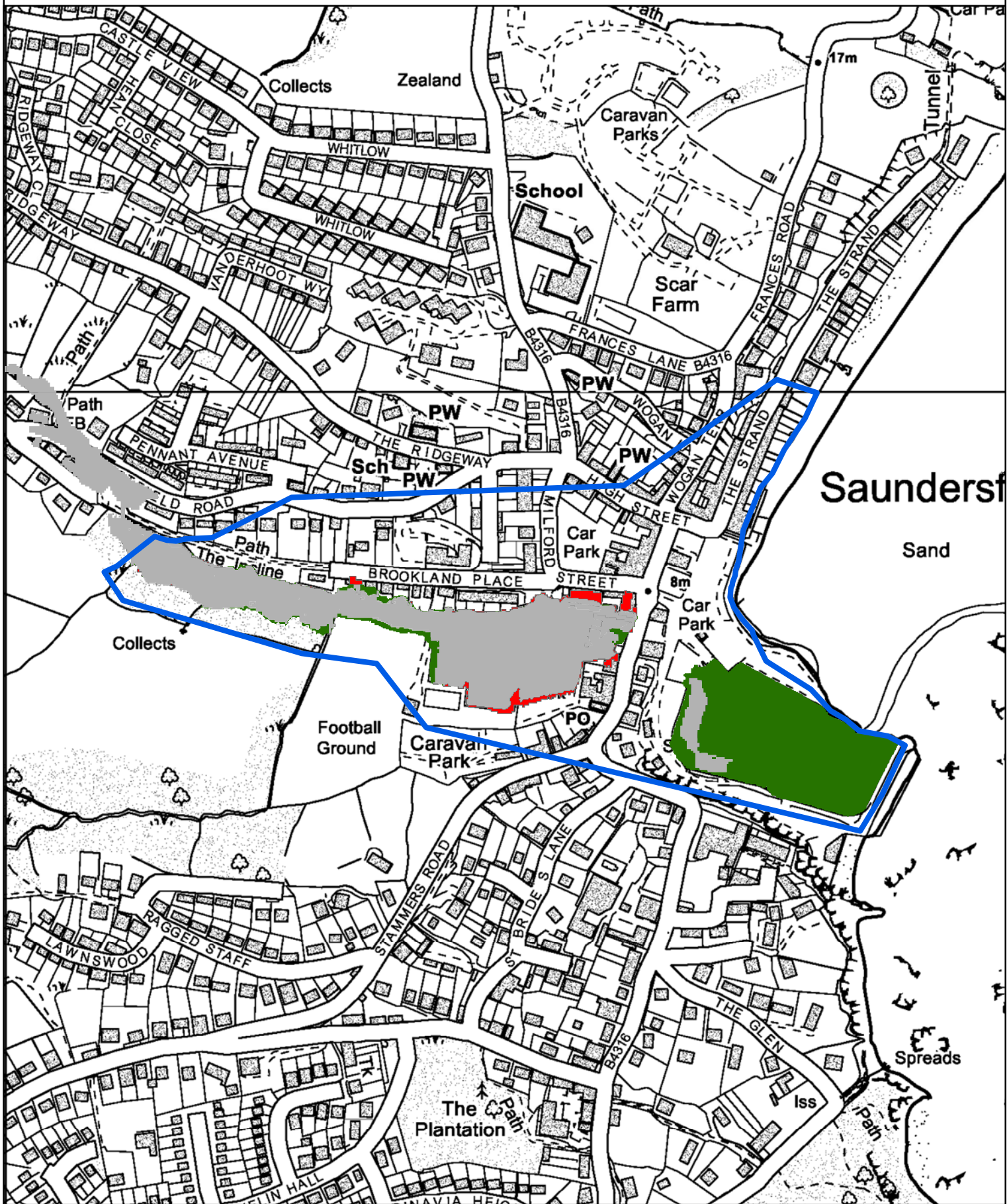
© Crown Copyright and database right 2022.  
Ordnance Survey licence number 100019741.





# Bon Ville Stream at Saundersfoot

Sir Benfro - Pembrokeshire



## Legend - Newidiadau i Barthau Llifogydd 3 / Changes to Flood Zones 3

- Maint a Ychwanegwyd / Extent Added
- Dim Newid / No change
- Maint a Dynwyd / Extent Removed
- Modelau Newydd / New Models

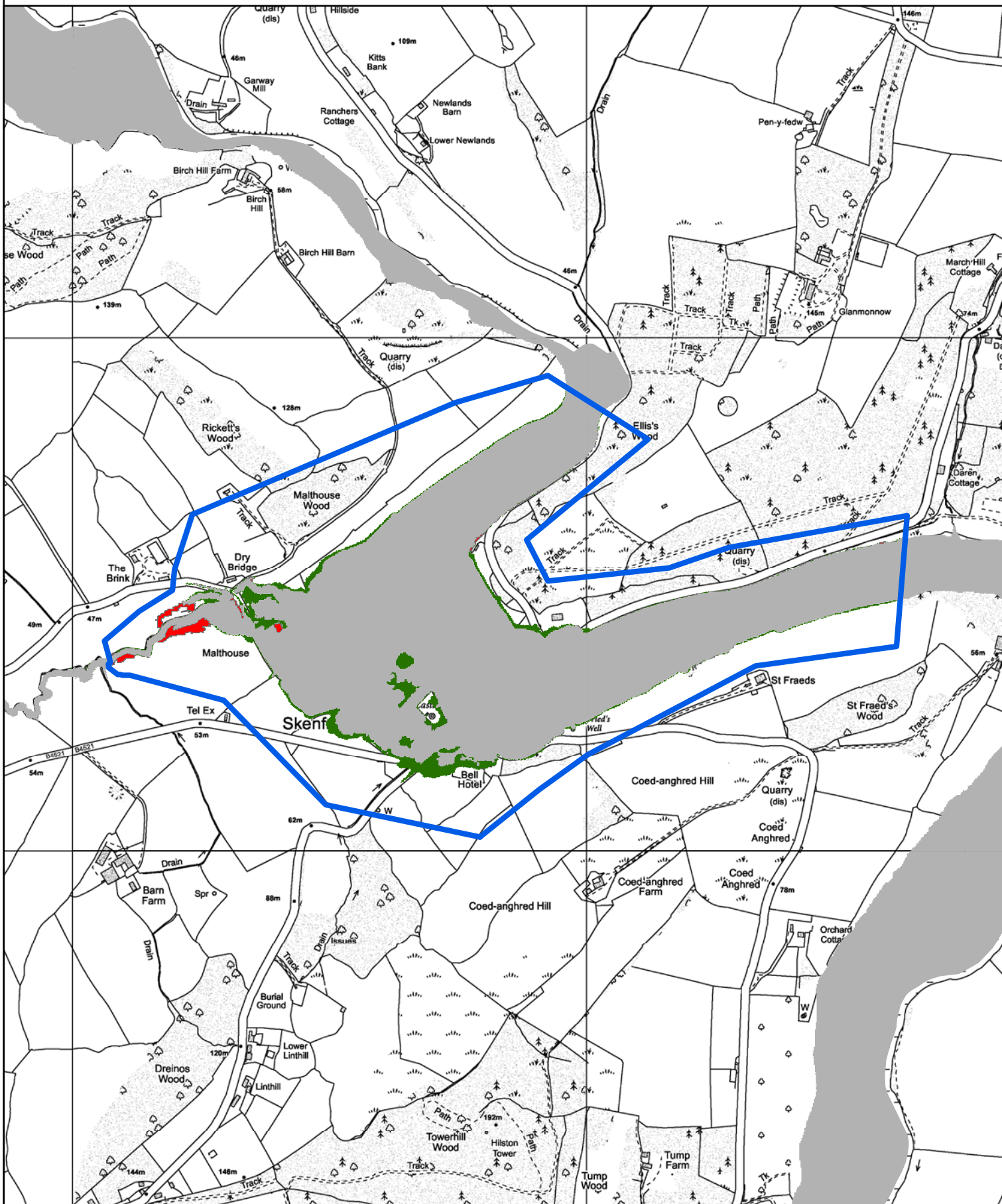
0 0.0425 0.085 0.17  
Kilometers

© Hawlfraint a hawliau croffa ddata'r Goron 2022.  
Rhif Trwydded yr Arolwg Ordnans 100019741.

© Crown Copyright and database right 2022.  
Ordnance Survey licence number 100019741.







**Legend - Newidiadau i Barthau Llifogydd 3 / Changes to Flood Zones 3**

- Maint a Ychwanegwyd / Extent Added
- Dim Newid / No change
- Maint a Dynnwyd / Extent Removed
- Modelau Newydd / New Models

0 0.0750.15 0.3  
Kilometers

© Hawlfraint a hawliau croffa ddata'r Goron 2022.  
Rhif Trwydded yr Arolwg Ordnans 100019741.

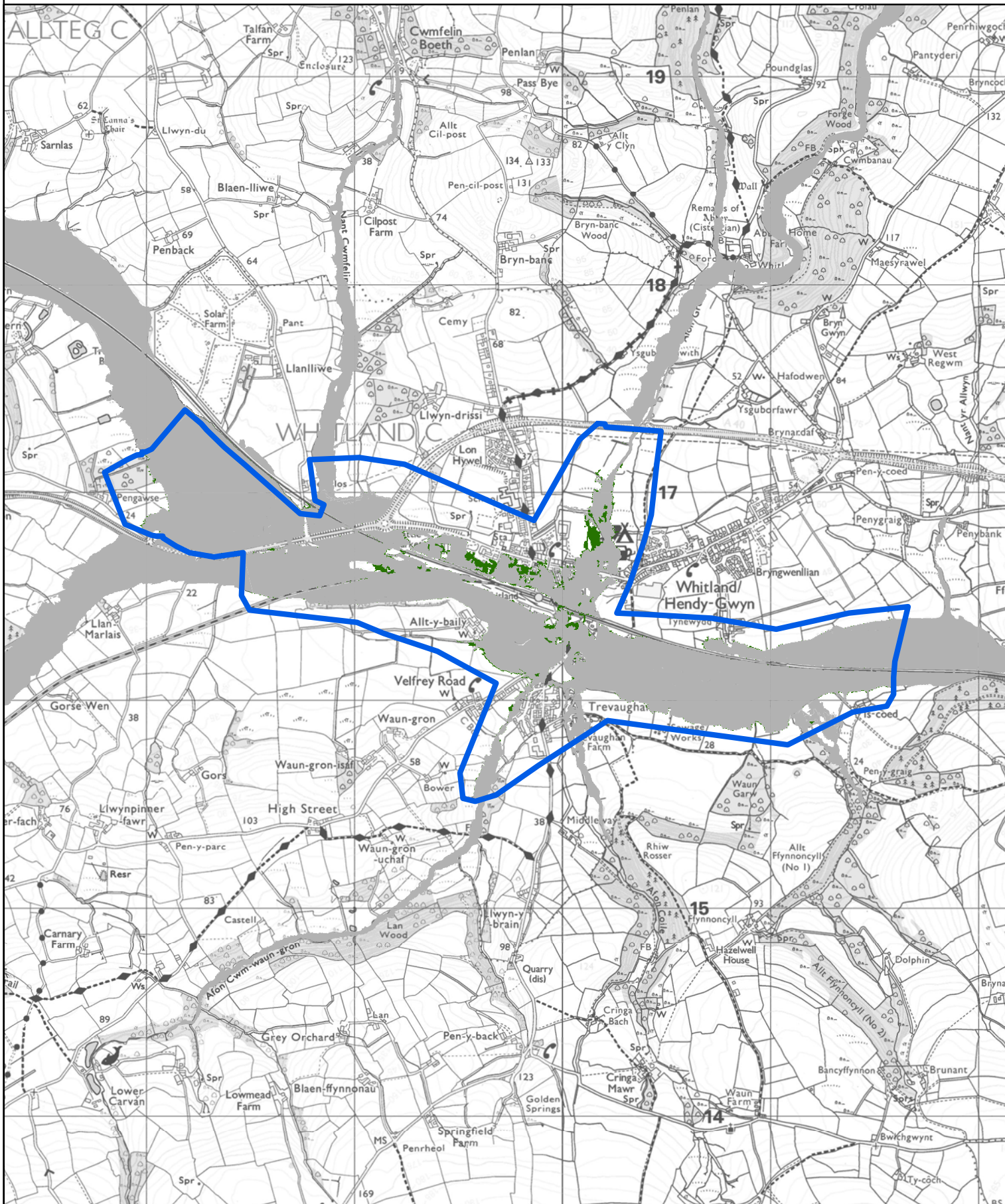
© Crown Copyright and database right 2022.  
Ordnance Survey licence number 100019741.











**Legend - Newidiadau i Barthau Llifogydd 3 / Changes to Flood Zones 3**

- Maint a Ychwanegwyd / Extent Added
- Dim Newid / No change
- Maint a Dynnwyd / Extent Removed
- Modelau Newydd / New Models

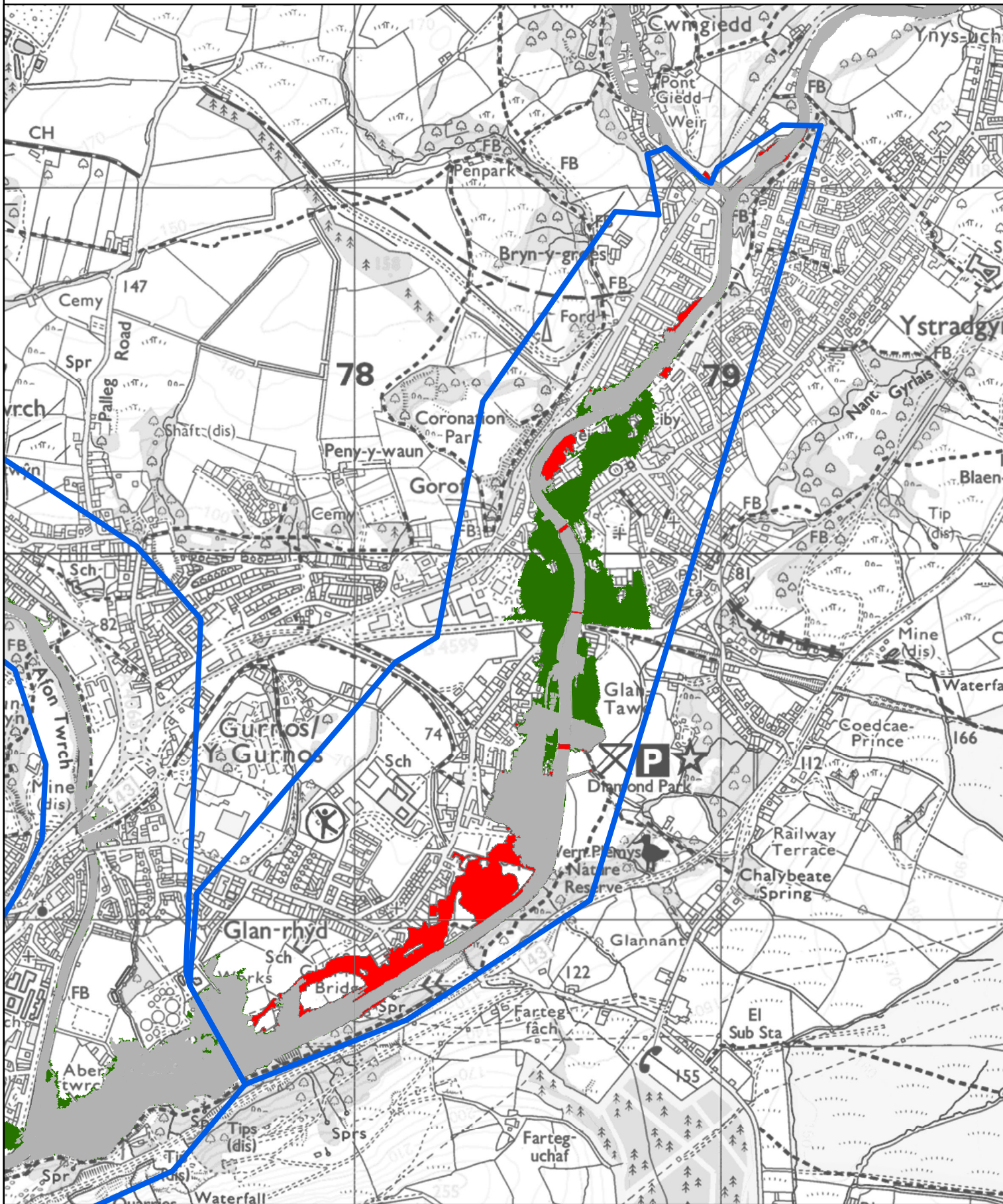
0 0.2 0.4 0.8 Kilometers

© Hawlfraint a hawliau croffa ddata'r Goron 2022.  
Rhif Trwydded yr Arolwg Ordnans 100019741.

© Crown Copyright and database right 2022.  
Ordnance Survey licence number 100019741.







**Legend - Newidiadau i Barthau Llifogydd 3 / Changes to Flood Zones 3**

- Maint a Ychwanegwyd / Extent Added
- Dim Newid / No change
- Maint a Dynnwyd / Extent Removed
- Modelau Newydd / New Models

0 0.125 0.25 0.5 Kilometers

© Hawlfraint a hawliau croffa ddata'r Goron 2022.  
Rhif Trwydded yr Arolwg Ordnans 100019741.

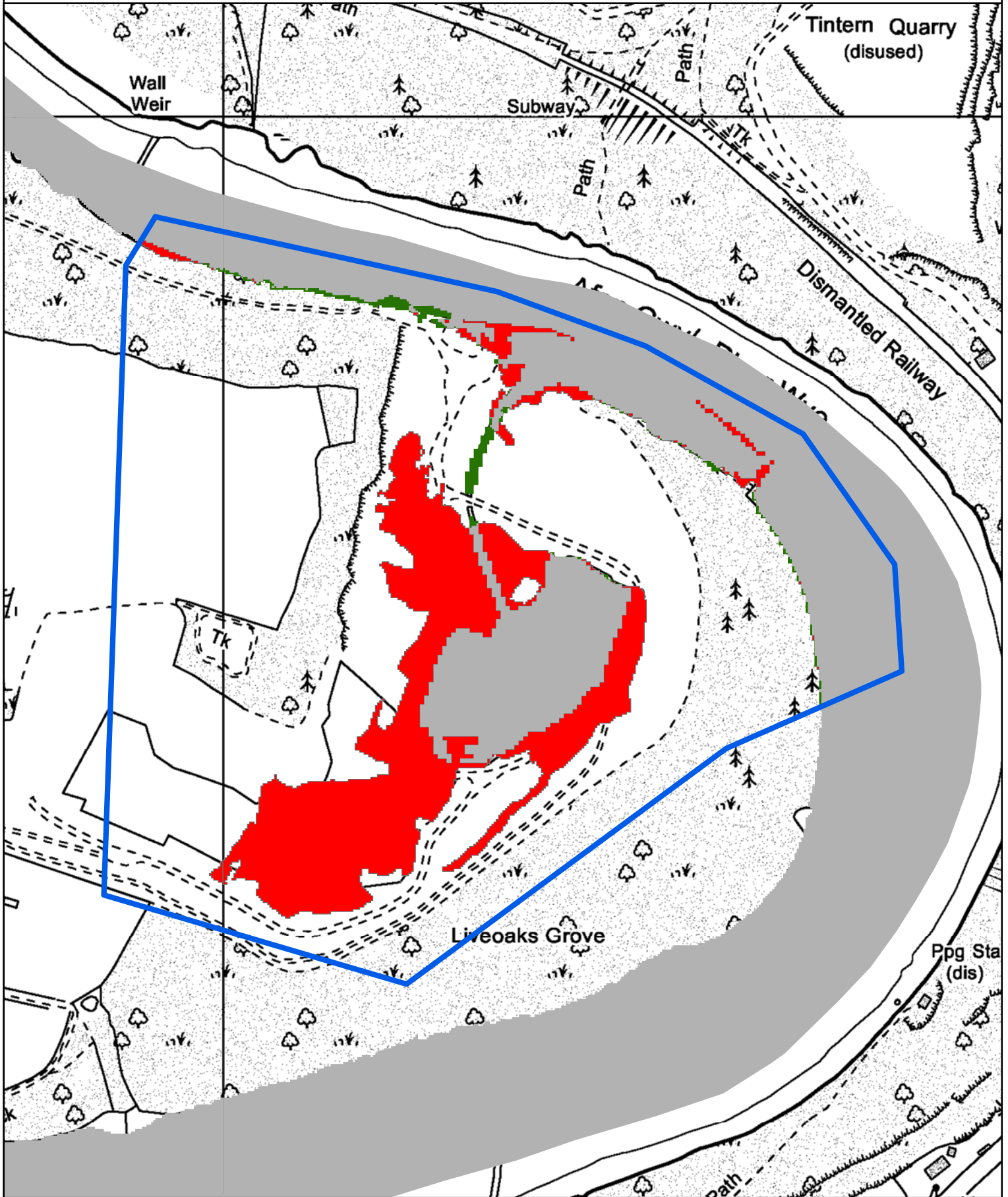
© Crown Copyright and database right 2022.  
Ordnance Survey licence number 100019741.









# River Wye South of Tintern

Sir Fynwy - Monmouthshire



## Legend - Newidiadau i Barthau Llifogydd 3 / Changes to Flood Zones 3

-  Maint a Ychwanegwyd / Extent Added
-  Modelau Newydd / New Models
-  Dim Newid / No change
-  Maint a Dynnydd / Extent Removed

0 0.04 0.08 0.16  
Kilometers

© Hawlfraint a hawliau cronfa ddata'r Goron 2022.  
Rhif Trwydded yr Arolwg Ordnans 100019741.

© Crown Copyright and database right 2022.  
Ordnance Survey licence number 100019741.





N







### Legend - Newidiadau i Barthau Llifogydd 3 / Changes to Flood Zones 3

-  Maint a Ychwanegwyd / Extent Added
-  Maint a Dynnydd / Extent Removed
-  Modelau Newydd / New Models
-  Dim Newid / No change

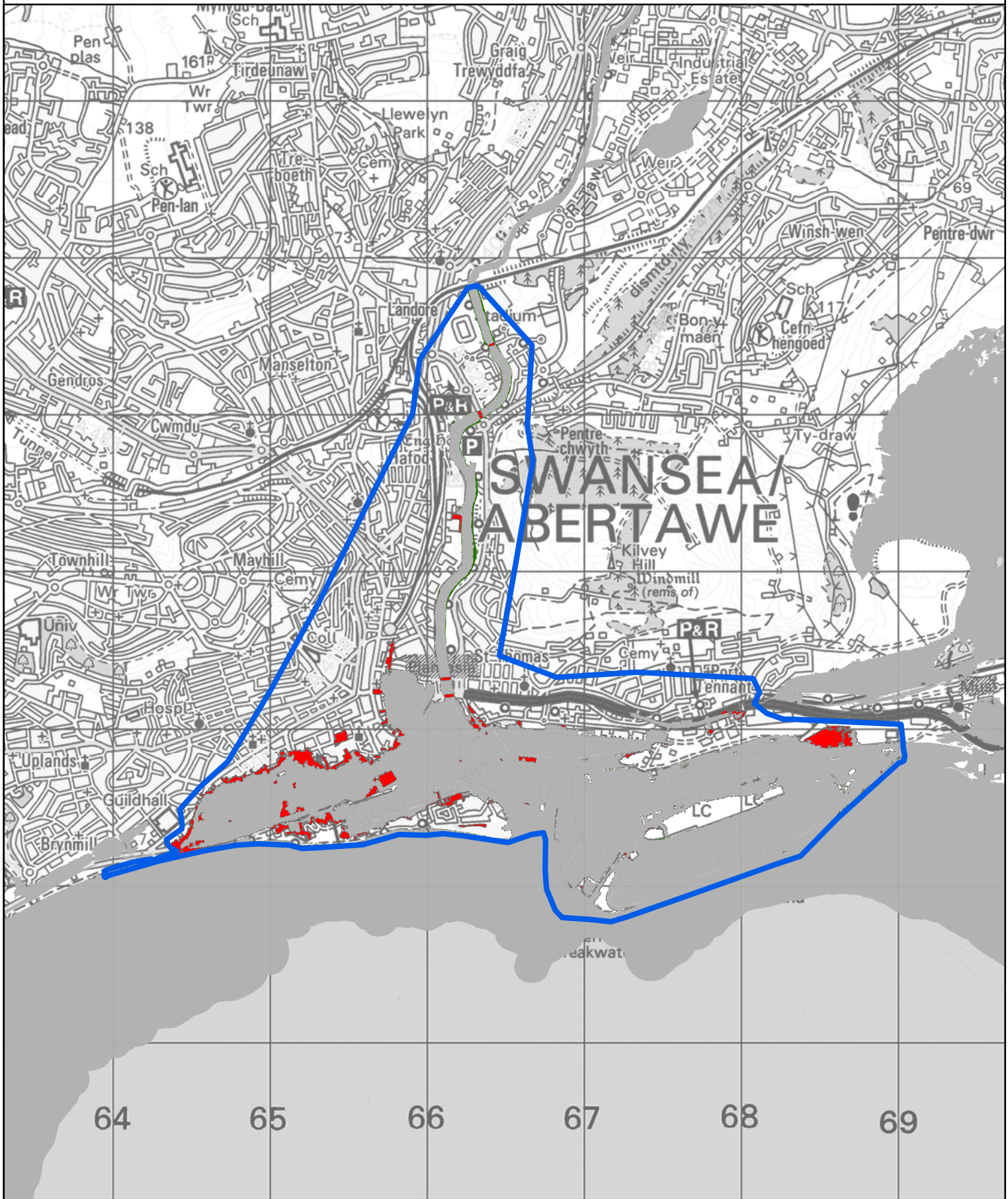
0 0.5 1 2  
Kilometers

© Hawlfraint a hawliau cronfa ddata'r Goron 2022.  
Rhif Trwydded yr Arolwg Ordnans 100019741.

© Crown Copyright and database right 2022.  
Ordnance Survey licence number 100019741.







**Legend - Newidiadau i Barthau Llifogydd 3 / Changes to Flood Zones 3**

- Maint a Ychwanegwyd / Extent Added
- Dim Newid / No change
- Maint a Dynnwyd / Extent Removed
- Modelau Newydd / New Models

0 0.275 0.55 1.1  
Kilometers

© Hawlfraint a hawliau cronfa ddata'r Goron 2022.  
Rhif Trwydded yr Arolwg Ordnans 100019741.

© Crown Copyright and database right 2022.  
Ordnance Survey licence number 100019741.

