

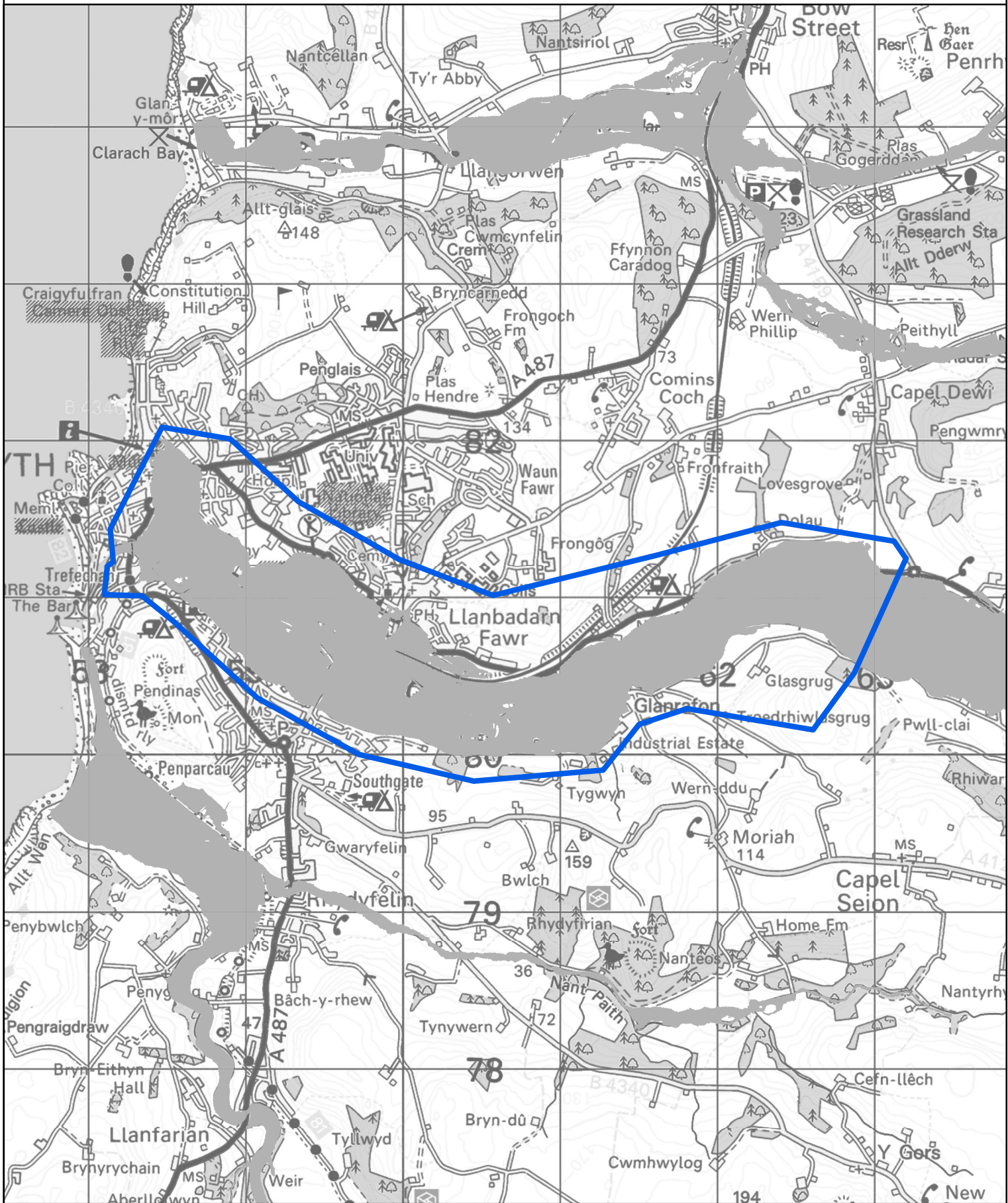
Tachwedd 2022 – Llyfr Mapiau'r Map Llifogydd ar gyfer Cynllunio / November 2022 – Flood Map for Planning Map Book

Newidiadau i Barthau Llifogydd 2 / Changes to Flood Zones 2



River Rheidol at Aberystwyth

Sir Ceredigion - Ceredigion



Legend - Newidiadau i Barthau Llifogydd 2 / Changes to Flood Zones 2

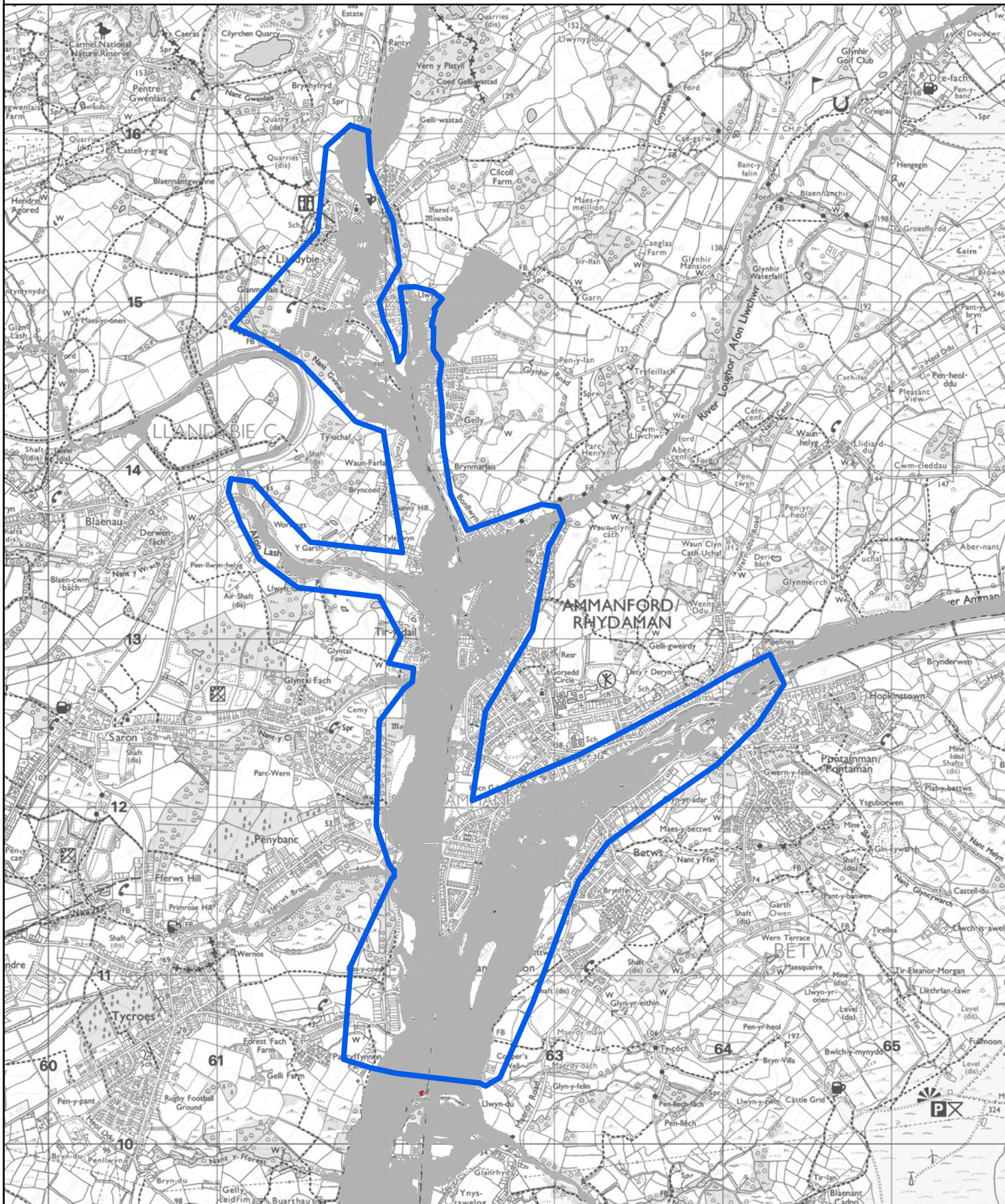
- Maint a Ychwanegwyd / Extent Added
- Dim Newid / No change
- Maint a Dynnywyd / Extent Removed
- Modelau Newydd / New Models

0 0.275 0.55 1.1
Kilometers

© Hawlfraint a hawliau croffa ddata'r Goron 2022.
Rhif Trwydded yr Arolwg Ordnans 100019741.

© Crown Copyright and database right 2022.
Ordnance Survey licence number 100019741.





Legend - Newidiadau i Barthau Llifogydd 2 / Changes to Flood Zones 2

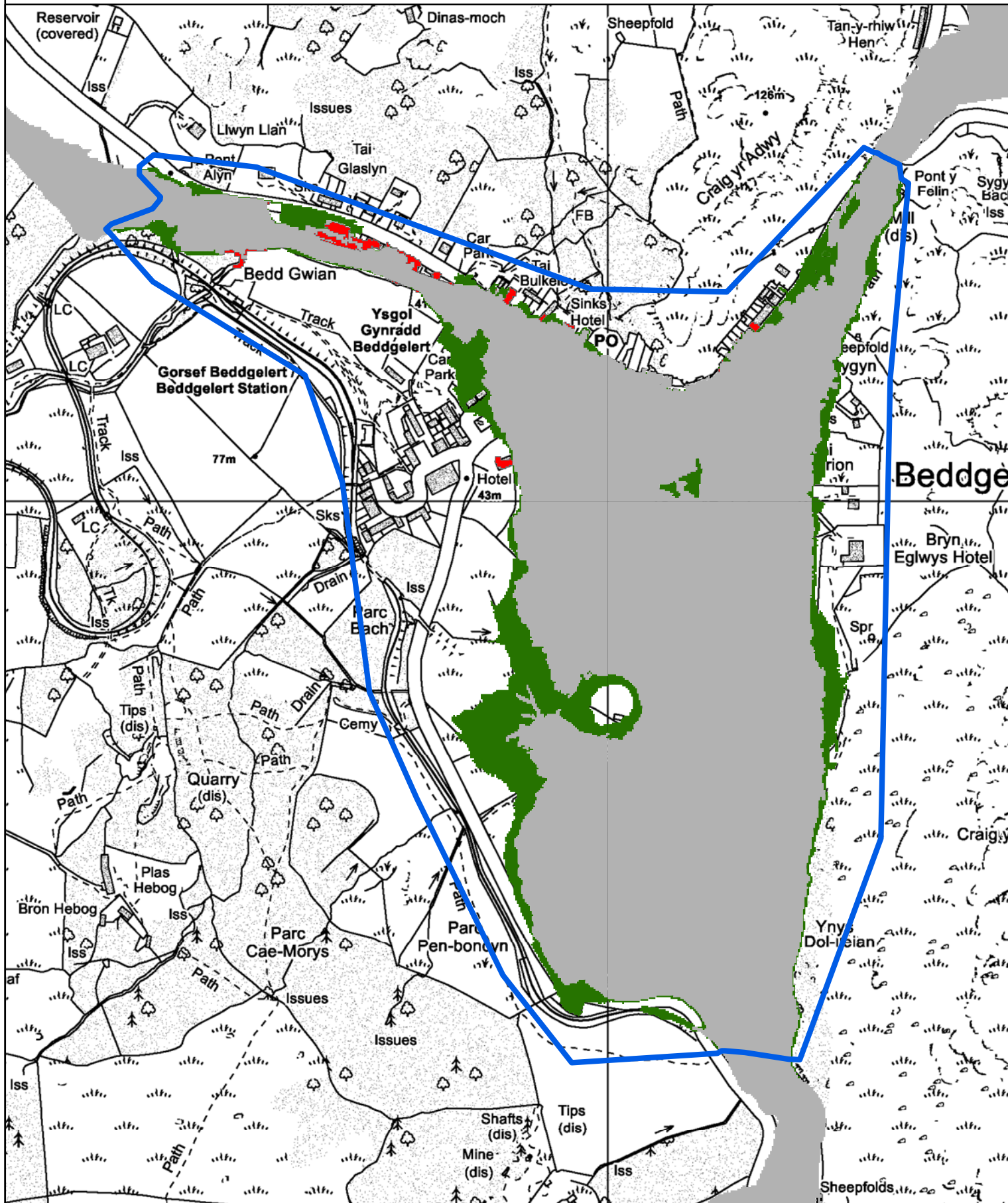
- Maint a Ychwanegwyd / Extent Added
- Dim Newid / No change
- Modelau Newydd / New Models
- Maint a Dynnydd / Extent Removed

0 0.25 0.5 1 Kilometers

© Hawlfraint a hawliau croffa ddata'r Goron 2022.
Rhif Trwydded yr Arolwg Ordnans 100019741.

© Crown Copyright and database right 2022.
Ordnance Survey licence number 100019741.





Legend - Newidiadau i Barthau Llifogydd 2 / Changes to Flood Zones 2

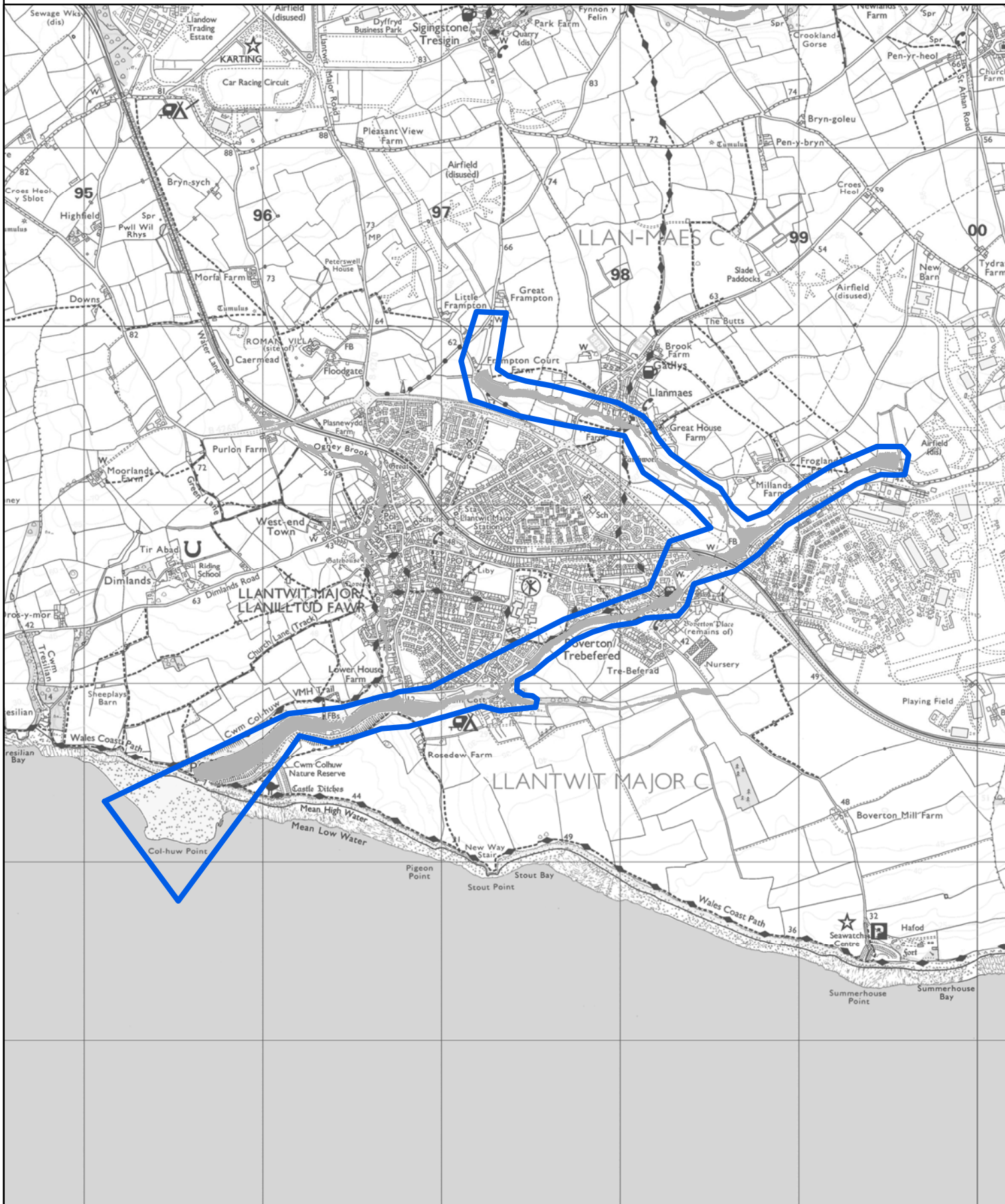
- Maint a Ychwanegwyd / Extent Added
- Modelau Newydd / New Models
- Dim Newid / No change
- Maint a Dynnwyd / Extent Removed

0 0.05 0.1 0.2 Kilometers

© Hawlfraint a hawliau croffa ddata'r Goron 2022.
Rhif Trwydded yr Arolwg Ordnans 100019741.

© Crown Copyright and database right 2022.
Ordnance Survey licence number 100019741.





Legend - Newidiadau i Barthau Llifogydd 2 / Changes to Flood Zones 2

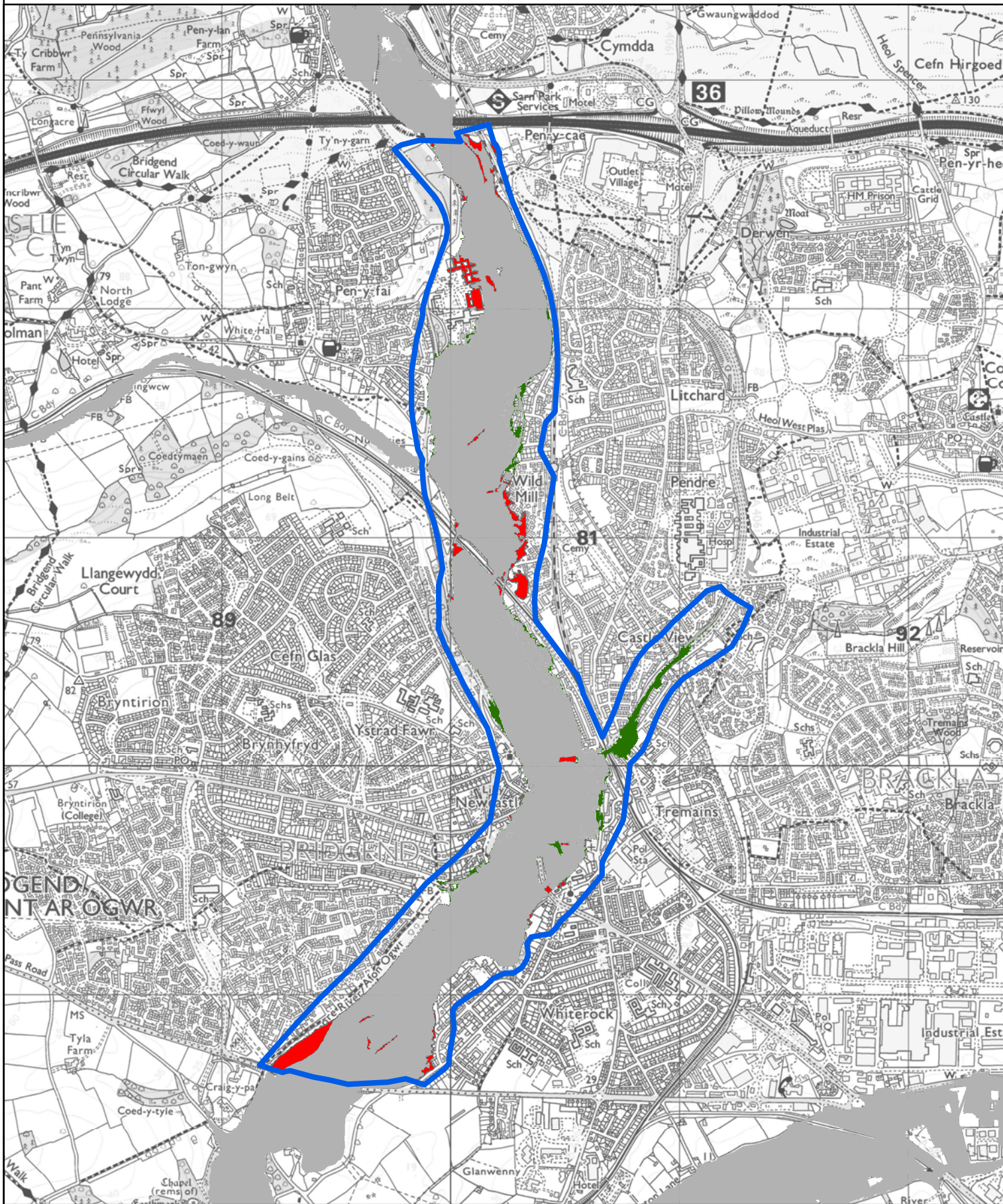
- Maint a Ychwanegwyd / Extent Added
- Modelau Newydd / New Models
- Dim Newid / No change
- Maint a Dynnwyd / Extent Removed

0 0.25 0.5 1 Kilometers

© Hawlfraint a hawliau croffa ddata'r Goron 2022.
Rhif Trwydded yr Arolwg Ordnans 100019741.

© Crown Copyright and database right 2022.
Ordnance Survey licence number 100019741.





Legend - Newidiadau i Barthau Llifogydd 2 / Changes to Flood Zones 2

- Maint a Ychwanegwyd / Extent Added
- Dim Newid / No change
- Maint a Dynnwyd / Extent Removed
- Modelau Newydd / New Models

0 0.2 0.4 0.8 Kilometers

© Hawlfraint a hawliau croffa ddata'r Goron 2022.
Rhif Trwydded yr Arolwg Ordnans 100019741.

© Crown Copyright and database right 2022.
Ordnance Survey licence number 100019741.





Legend - Newidiadau i Barthau Llifogydd 2 / Changes to Flood Zones 2

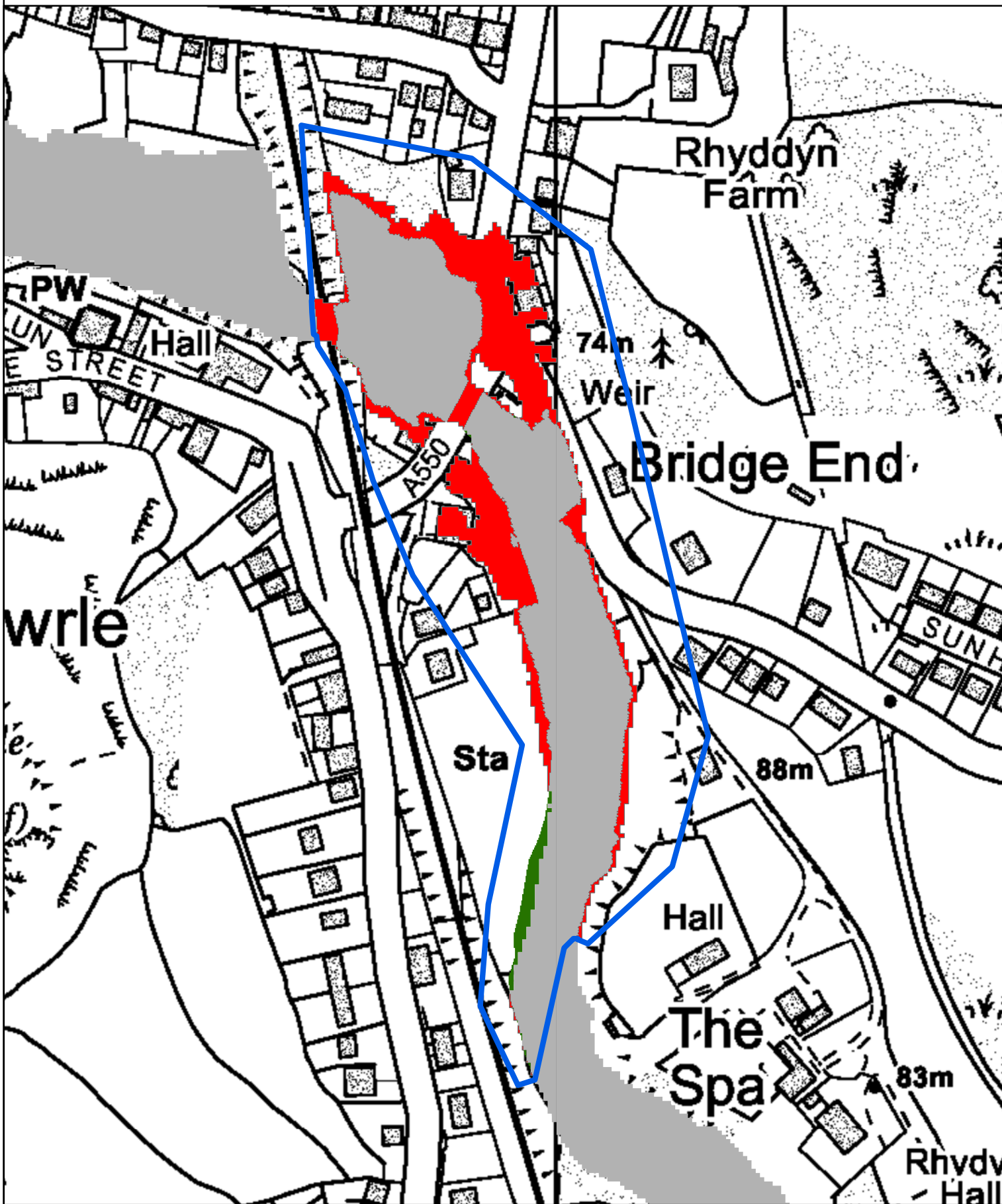
- Maint a Ychwanegwyd / Extent Added
- Dim Newid / No change
- Maint a Dynnwyd / Extent Removed
- Modelau Newydd / New Models

0 0.125 0.25 0.5
Kilometers





© Hawlfraint a hawliau croffa ddata'r Goron 2022.
Rhif Trwydded yr Arolwg Ordnans 100019741.

© Crown Copyright and database right 2022.
Ordnance Survey licence number 100019741.





Legend - Newidiadau i Barthau Llifogydd 2 / Changes to Flood Zones 2

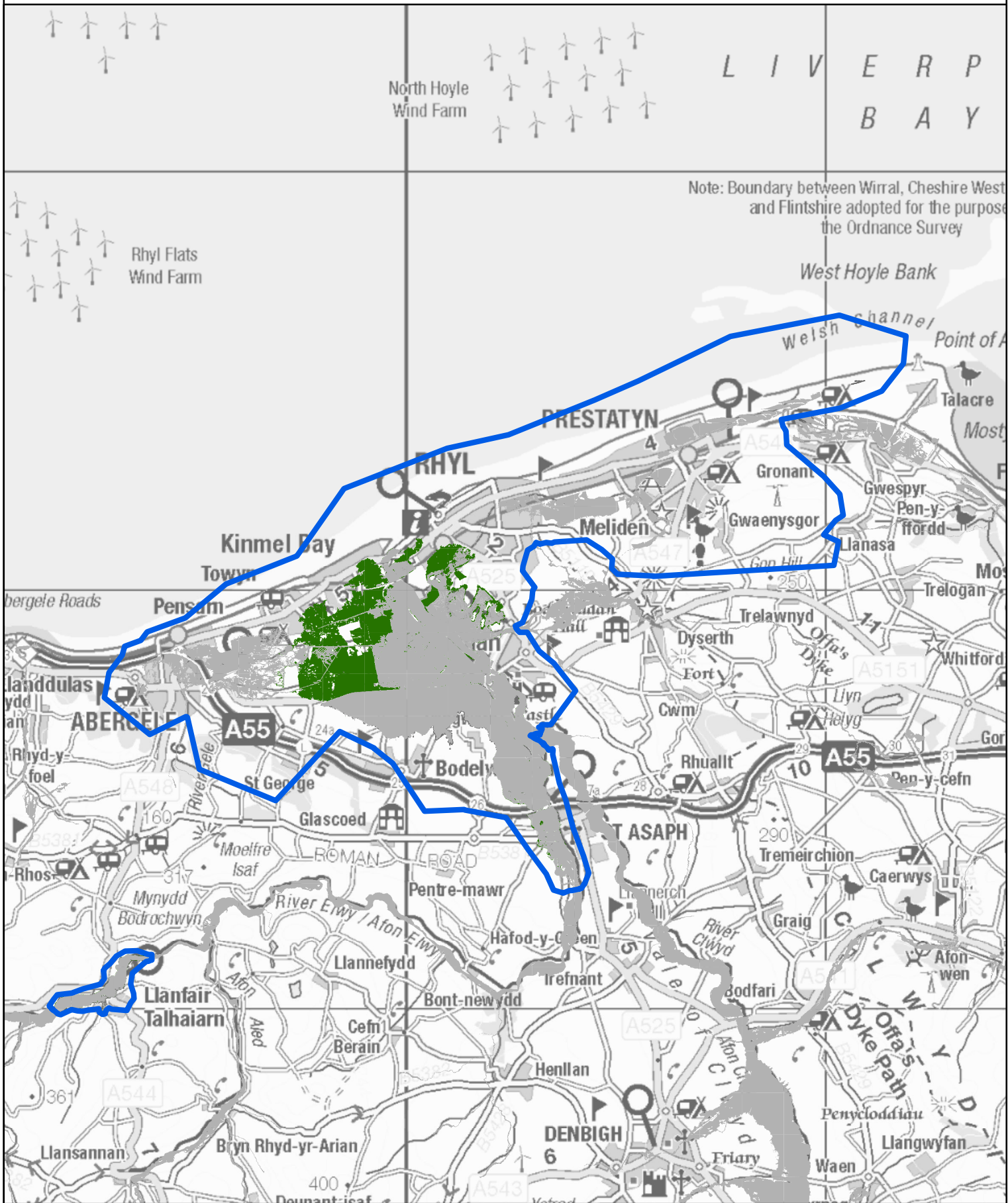
-  Maint a Ychwanegwyd / Extent Added
-  Modelau Newydd / New Models
-  Dim Newid / No change
-  Maint a Dynnydd / Extent Removed

0 0.02 0.04 0.08
Kilometers

© Hawlfraint a hawliau cronfa ddata'r Goron 2022.
Rhif Trwydded yr Arolwg Ordnans 100019741.

© Crown Copyright and database right 2022.
Ordnance Survey licence number 100019741.





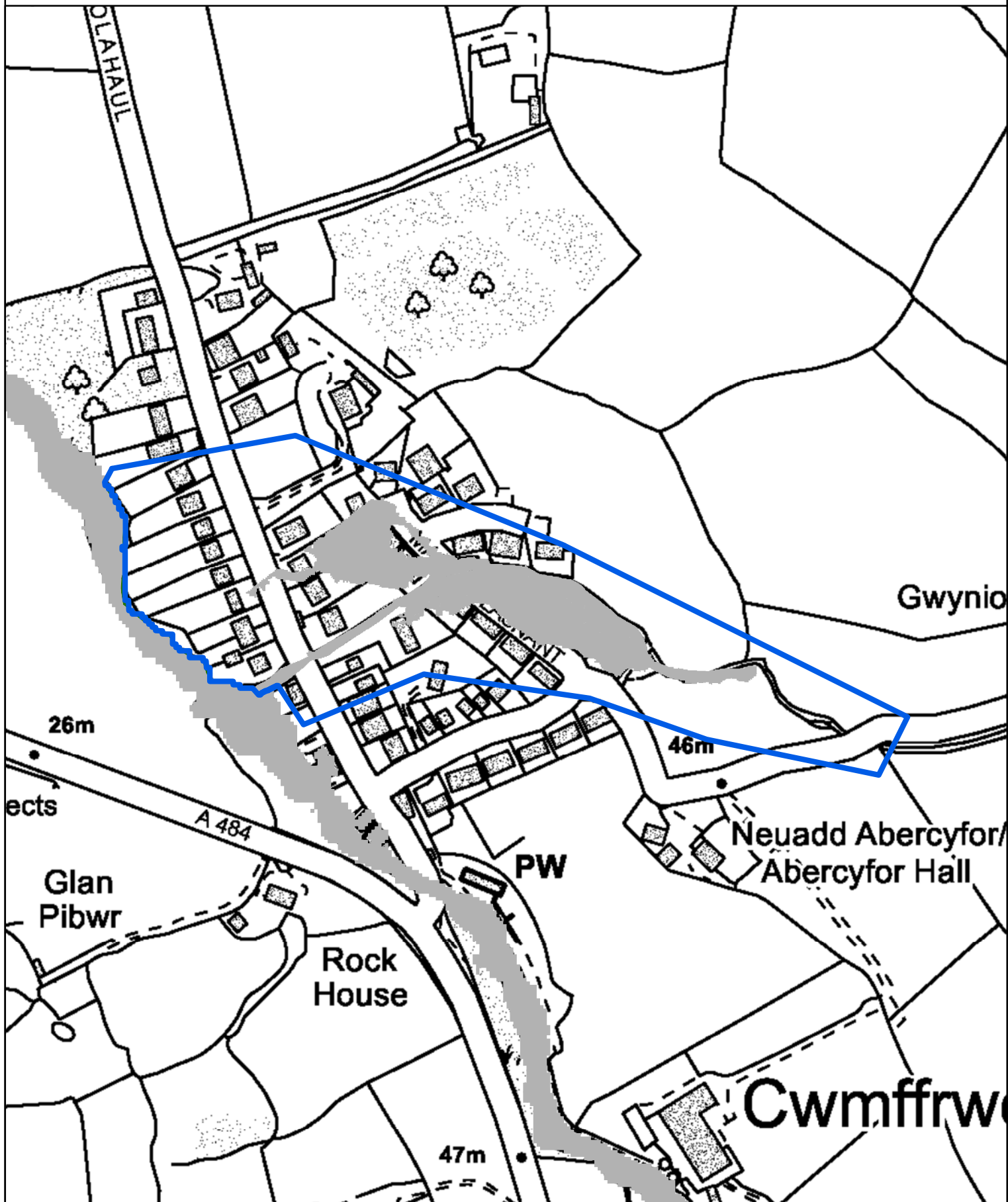
Legend - Newidiadau i Barthau Llifogydd 2 / Changes to Flood Zones 2

- Maint a Ychwanegwyd / Extent Added
- Dim Newid / No change
- Maint a Dynnydd / Extent Removed
- Modelau Newydd / New Models

0 1 2 4 Kilometers

© Hawlfraint a hawliau cronfa ddata'r Goron 2022.
Rhif Trwydded yr Arolwg Ordans 100019741.

© Crown Copyright and database right 2022.
Ordnance Survey licence number 100019741.



Legend - Newidiadau i Barthau Llifogydd 2 / Changes to Flood Zones 2

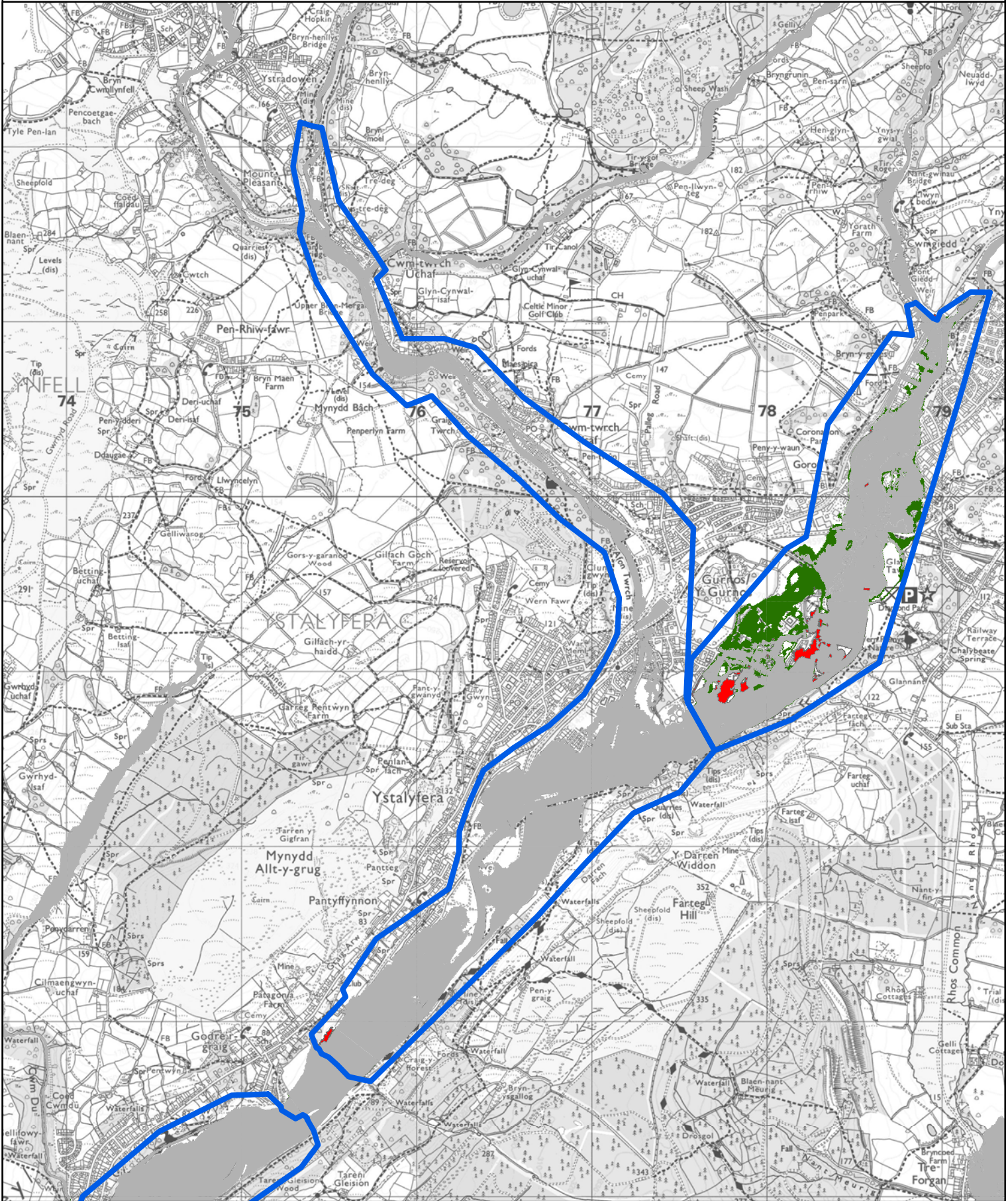
- Maint a Ychwanegwyd / Extent Added
- Dim Newid / No change
- Maint a Dynnwyd / Extent Removed
- Modelau Newydd / New Models

0 0.025 0.05 0.1
Kilometers

© Hawlfraint a hawliau cronfa ddata'r Goron 2022.
Rhif Trwydded yr Arolwg Ordnans 100019741.

© Crown Copyright and database right 2022.
Ordnance Survey licence number 100019741.





Legend - Newidiadau i Barthau Llifogydd 2 / Changes to Flood Zones 2

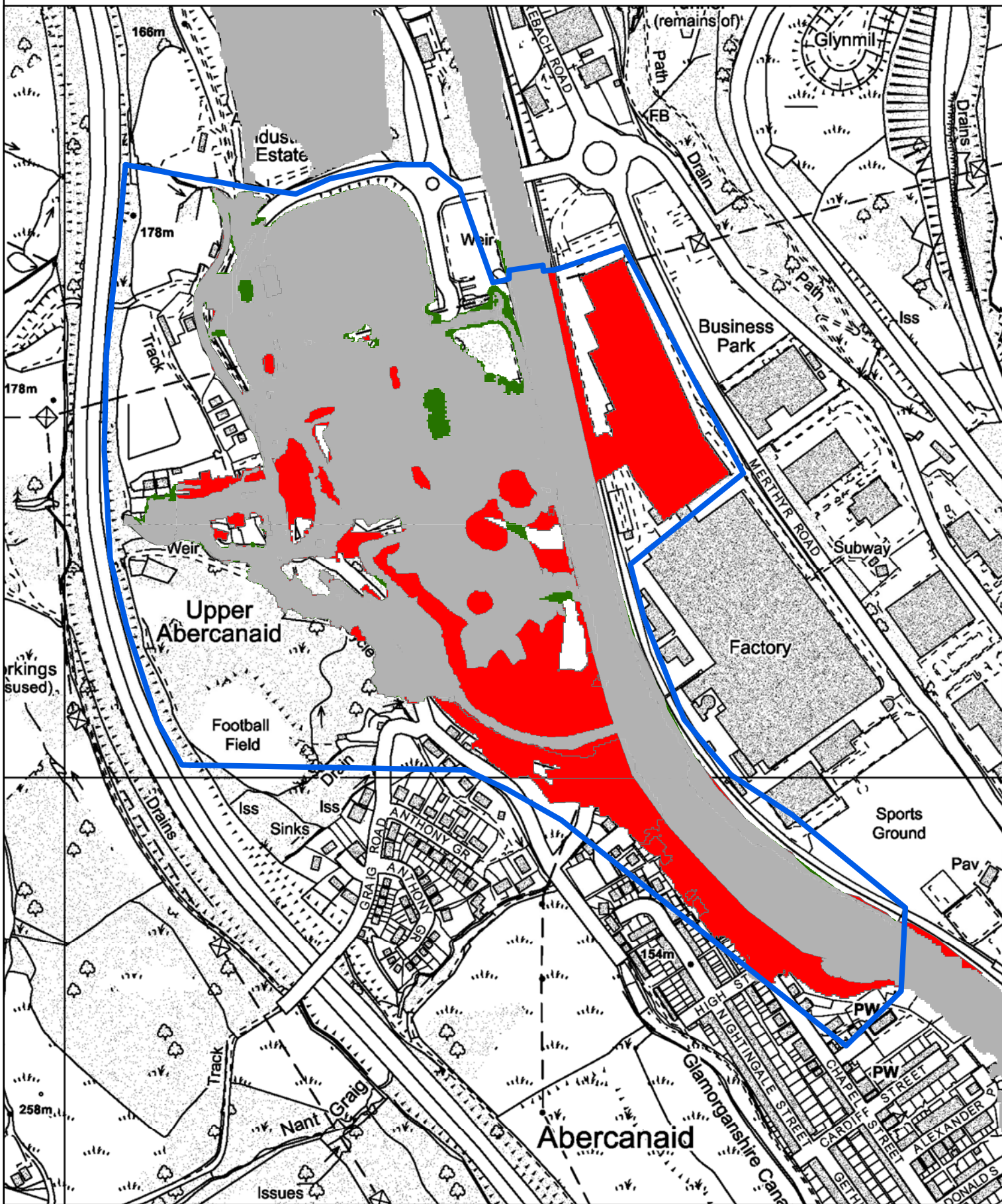
- Maint a Ychwanegwyd / Extent Added
- Dim Newid / No change
- Maint a Dynnydd / Extent Removed
- Modelau Newydd / New Models

0 0.25 0.5 1 Kilometers

© Hawlfraint a hawliau croffa ddata'r Goron 2022.
Rhif Trwydded yr Arolwg Ordnans 100019741.

© Crown Copyright and database right 2022.
Ordnance Survey licence number 100019741.





Legend - Newidiadau i Barthau Llifogydd 2 / Changes to Flood Zones 2

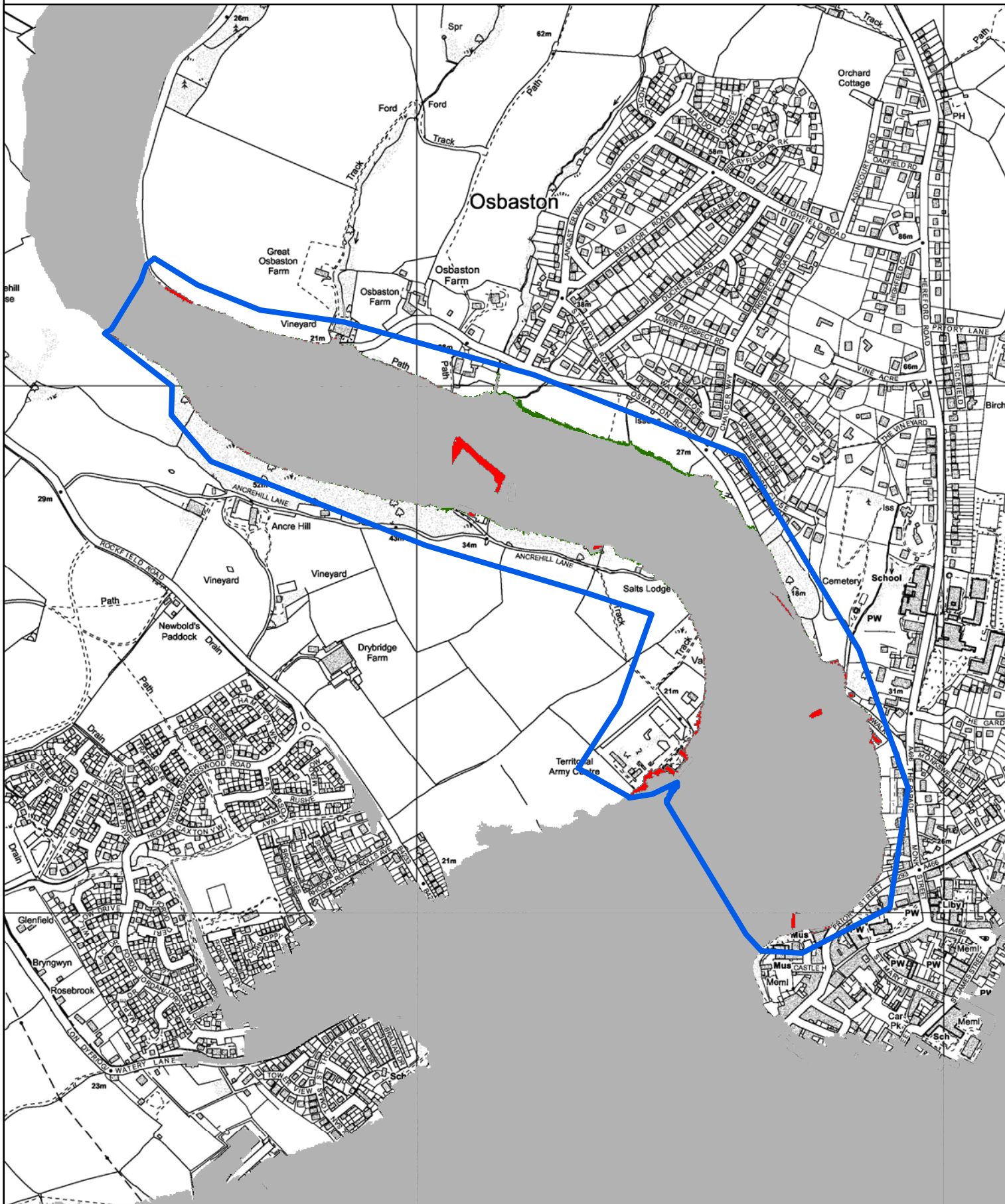
- Maint a Ychwanegwyd / Extent Added
- Dim Newid / No change
- Maint a Dynnywyd / Extent Removed
- Modelau Newydd / New Models

0 0.0475 0.095 0.19
Kilometers

© Hawlfraint a hawliau croffa ddata'r Goron 2022.
Rhif Trwydded yr Arolwg Ordnans 100019741.

© Crown Copyright and database right 2022.
Ordnance Survey licence number 100019741.





Legend - Newidiadau i Barthau Llifogydd 2 / Changes to Flood Zones 2

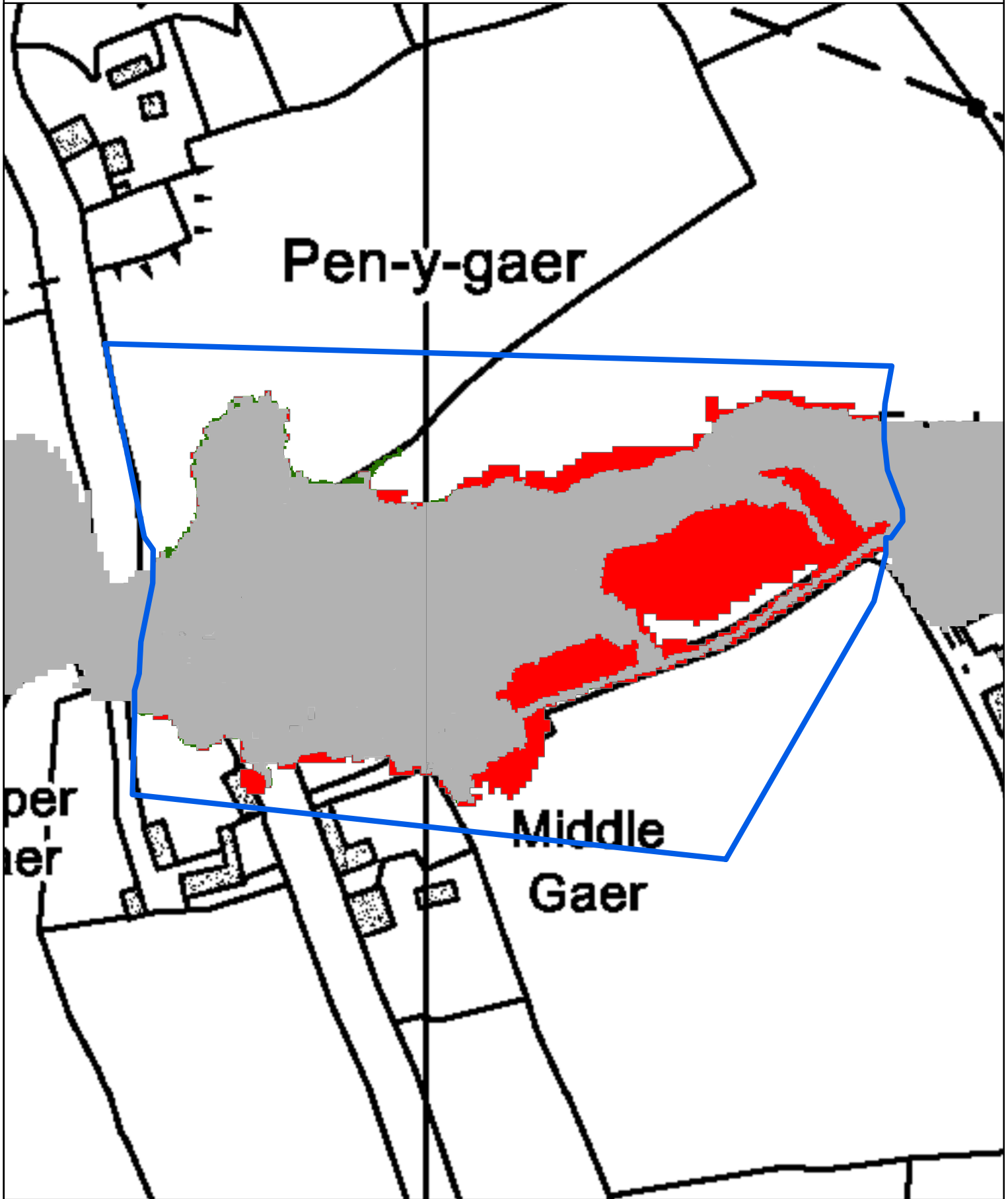
- Maint a Ychwanegwyd / Extent Added
- Dim Newid / No change
- Maint a Dynnwyd / Extent Removed
- Modelau Newydd / New Models

0 0.0750.15 0.3
Kilometers





© Hawlfraint a hawliau croffa ddata'r Goron 2022.
Rhif Trwydded yr Arolwg Ordnans 100019741.

© Crown Copyright and database right 2022.
Ordnance Survey licence number 100019741.





Legend - Newidiadau i Barthau Llifogydd 2 / Changes to Flood Zones 2

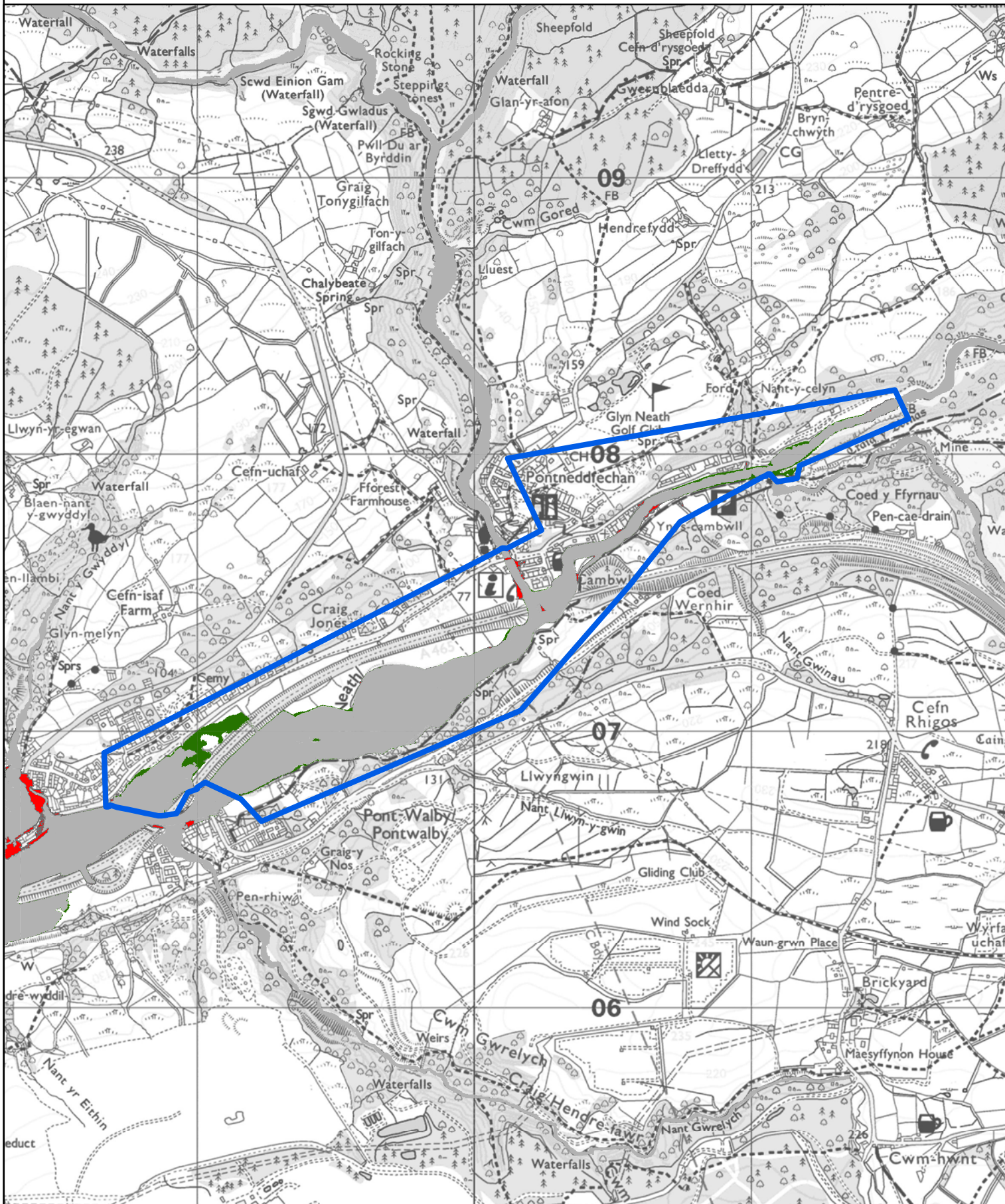
-  Maint a Ychwanegwyd / Extent Added
-  Dim Newid / No change
-  Maint a Dynnwyd / Extent Removed
-  Modelau Newydd / New Models

0 0.0125 0.025 0.05
Kilometers

© Hawlfraint a hawliau cronfa ddata'r Goron 2022.
Rhif Trwydded yr Arolwg Ordnans 100019741.

© Crown Copyright and database right 2022.
Ordnance Survey licence number 100019741.





Legend - Newidiadau i Barthau Llifogydd 2 / Changes to Flood Zones 2

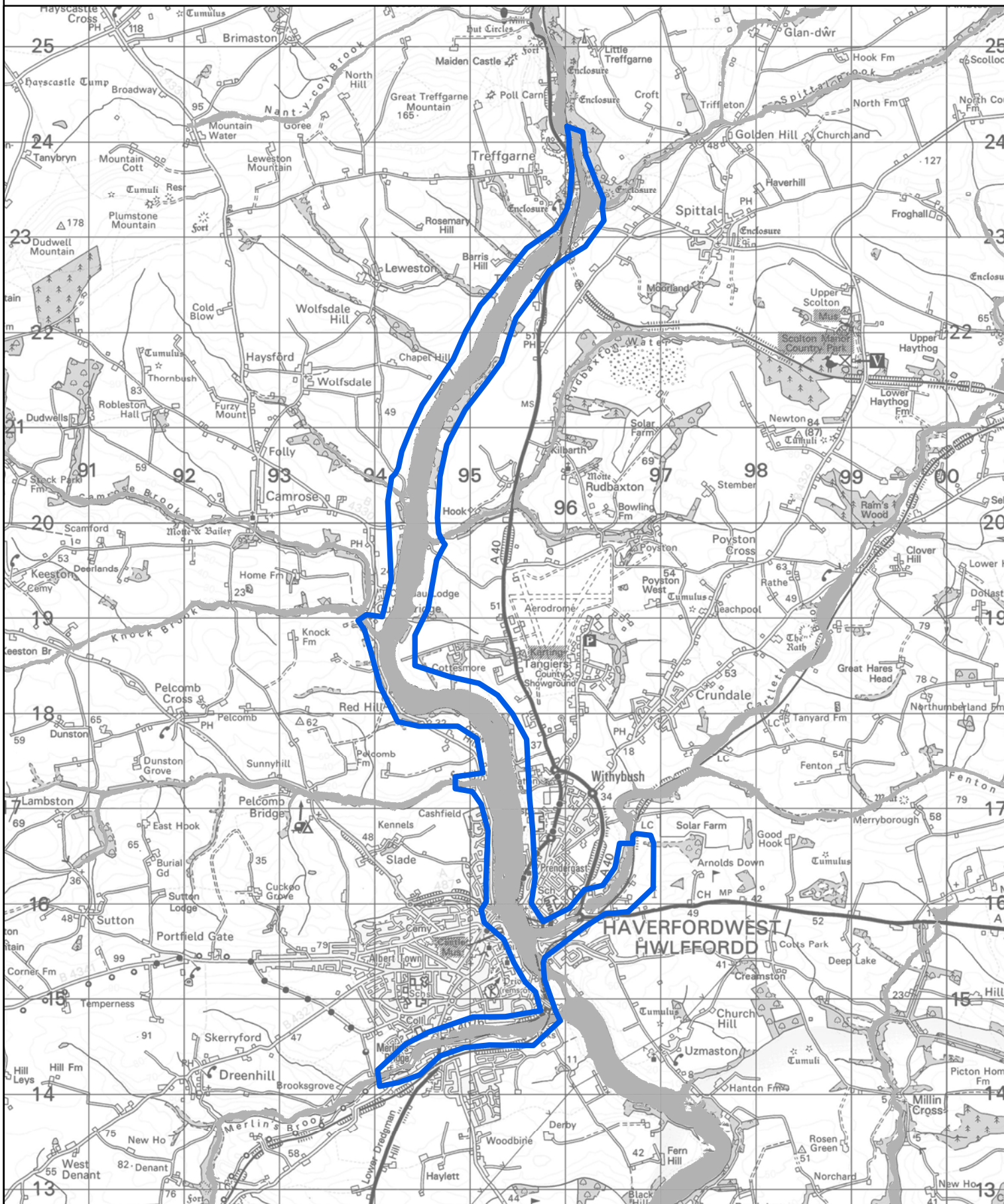
- Maint a Ychwanegwyd / Extent Added
- Dim Newid / No change
- Maint a Dynwyd / Extent Removed
- Modelau Newydd / New Models

0 0.15 0.3 0.6 Kilometers

© Hawlfraint a hawliau croffa ddata'r Goron 2022.
Rhif Trwydded yr Arolwg Ordnans 100019741.

© Crown Copyright and database right 2022.
Ordnance Survey licence number 100019741.





Legend - Newidiadau i Barthau Llifogydd 2 / Changes to Flood Zones 2

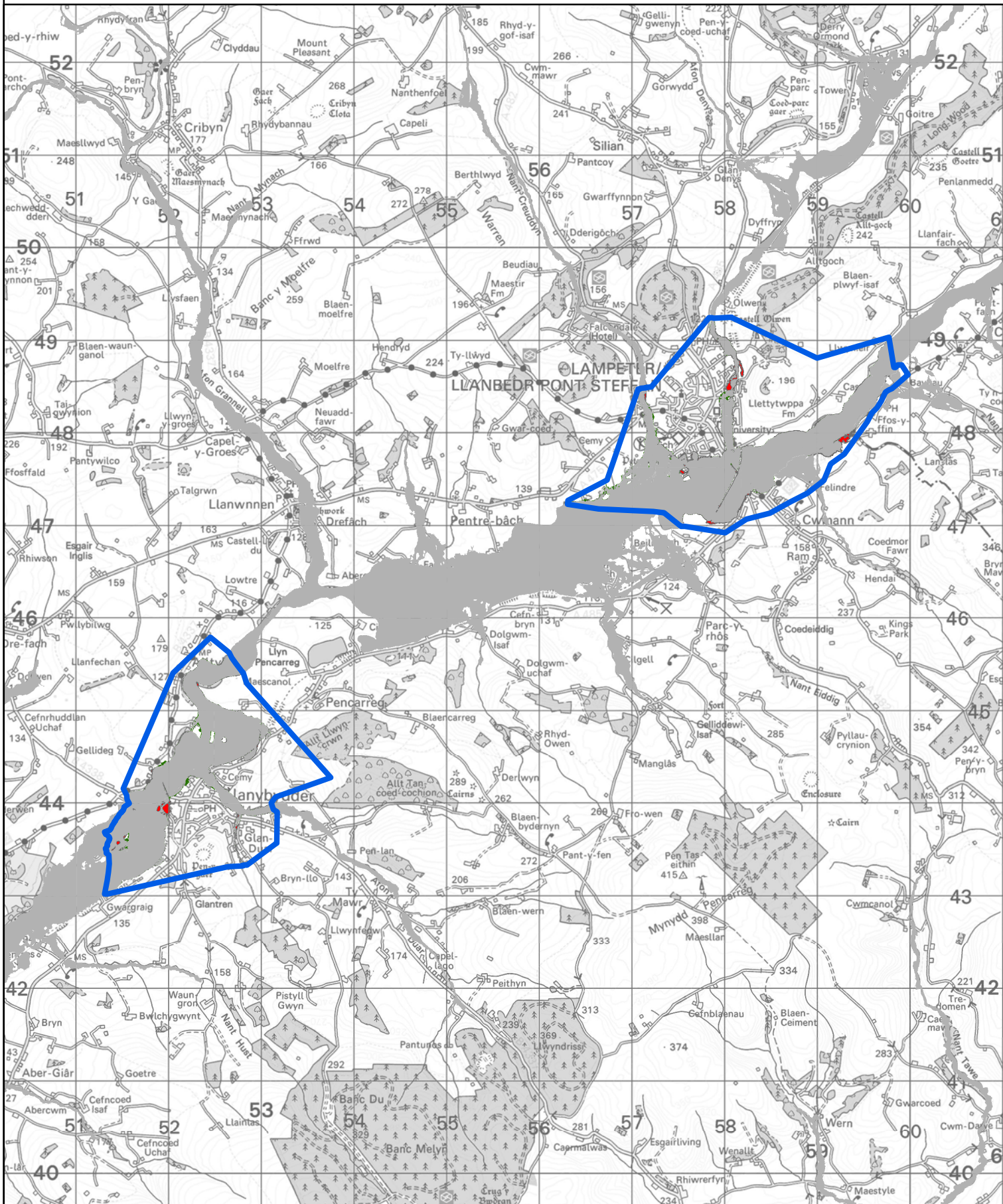
- Maint a Ychwanegwyd / Extent Added
- Modelau Newydd / New Models
- Dim Newid / No change
- Maint a Dynnwyd / Extent Removed

0 0.475 0.95 1.9
Kilometers

© Hawlfraint a hawliau croffa ddata'r Goron 2022.
Rhif Trwydded yr Arolwg Ordnans 100019741.

© Crown Copyright and database right 2022.
Ordnance Survey licence number 100019741.





Legend - Newidiadau i Barthau Llifogydd 2 / Changes to Flood Zones 2

- Maint a Ychwanegwyd / Extent Added
- Dim Newid / No change
- Modelau Newydd / New Models
- Maint a Dynnwyd / Extent Removed

0 0.5 1 2 Kilometers

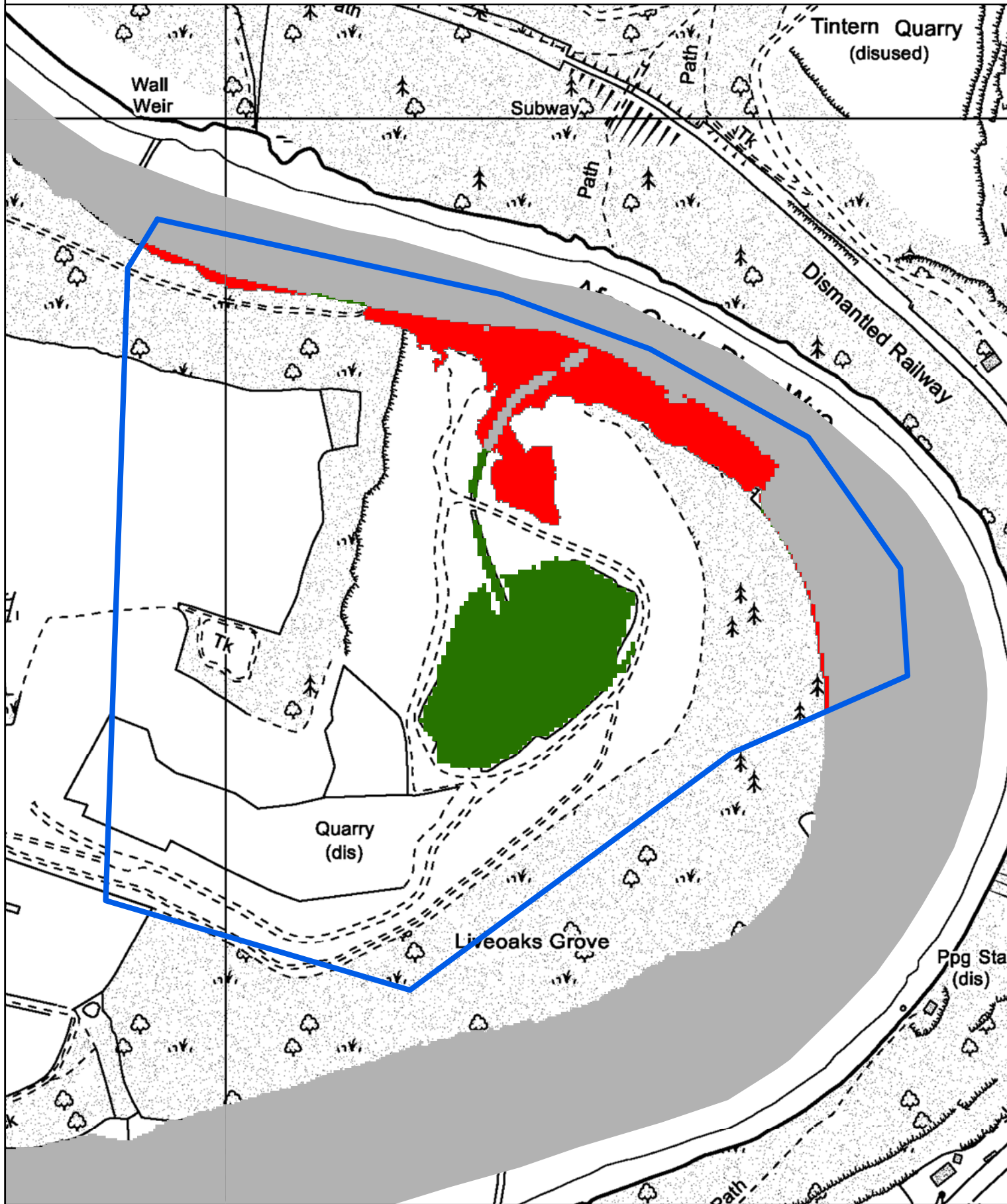
© Hawlfraint a hawliau croffa ddata'r Goron 2022.
Rhif Trwydded yr Arolwg Ordnans 100019741.

© Crown Copyright and database right 2022.
Ordnance Survey licence number 100019741.







River Wye South of Tintern

Sir Fynwy - Monmouthshire



Legend - Newidiadau i Barthau Llifogydd 2 / Changes to Flood Zones 2

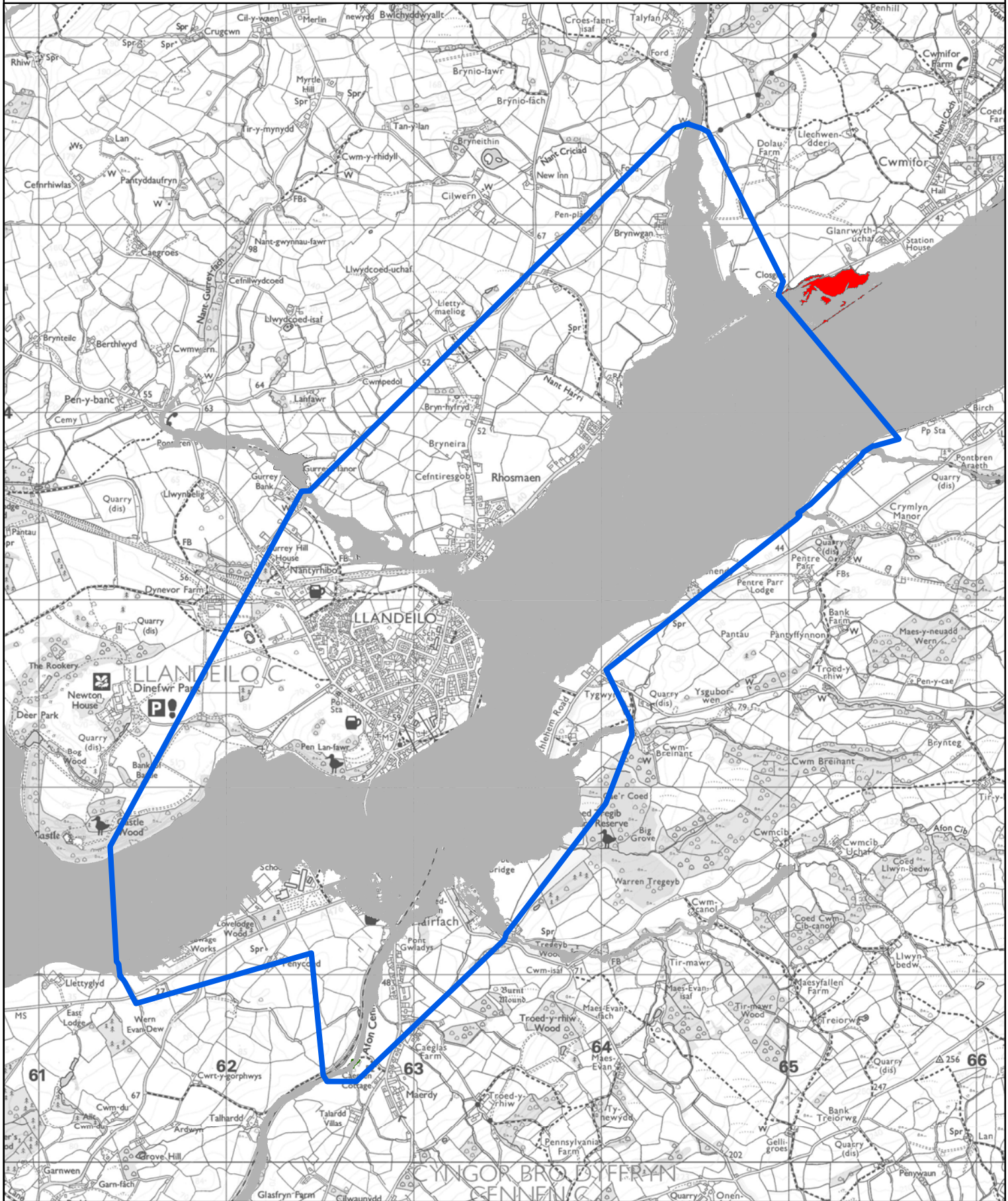
-  Maint a Ychwanegwyd / Extent Added
-  Modelau Newydd / New Models
-  Dim Newid / No change
-  Maint a Dynnwyd / Extent Removed

0 0.04 0.08 0.16
Kilometers

© Hawlfraint a hawliau cronfa ddata'r Goron 2022.
Rhif Trwydded yr Arolwg Ordnans 100019741.

© Crown Copyright and database right 2022.
Ordnance Survey licence number 100019741.





Legend - Newidiadau i Barthau Llifogydd 2 / Changes to Flood Zones 2

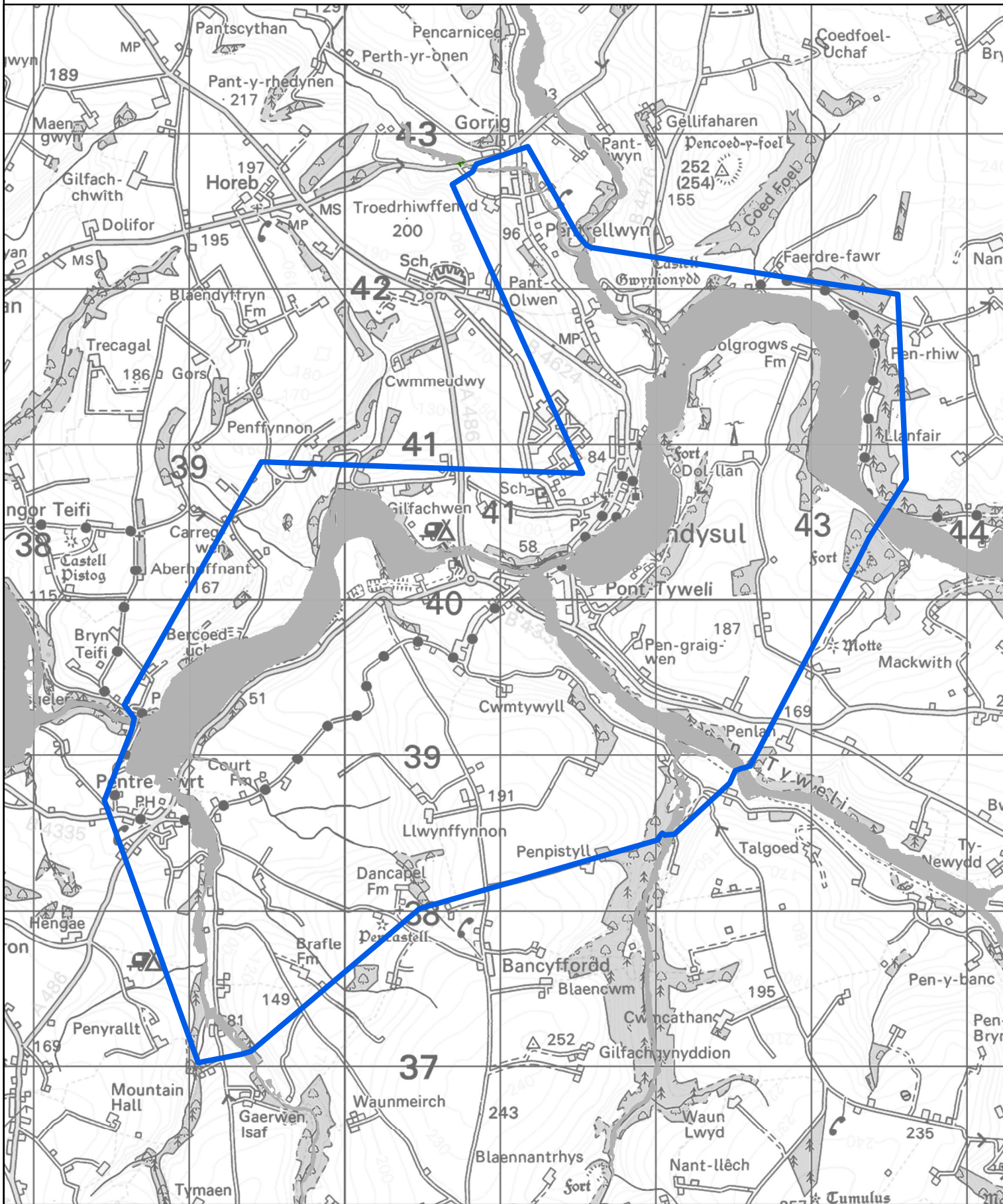
- Maint a Ychwanegwyd / Extent Added
- Dim Newid / No change
- Maint a Dynnwyd / Extent Removed
- Modelau Newydd / New Models

0 0.225 0.45 0.9 Kilometers

© Hawlfraint a hawliau croffa ddata'r Goron 2022.
Rhif Trwydded yr Arolwg Ordnans 100019741.

© Crown Copyright and database right 2022.
Ordnance Survey licence number 100019741.





Legend - Newidiadau i Barthau Llifogydd 2 / Changes to Flood Zones 2

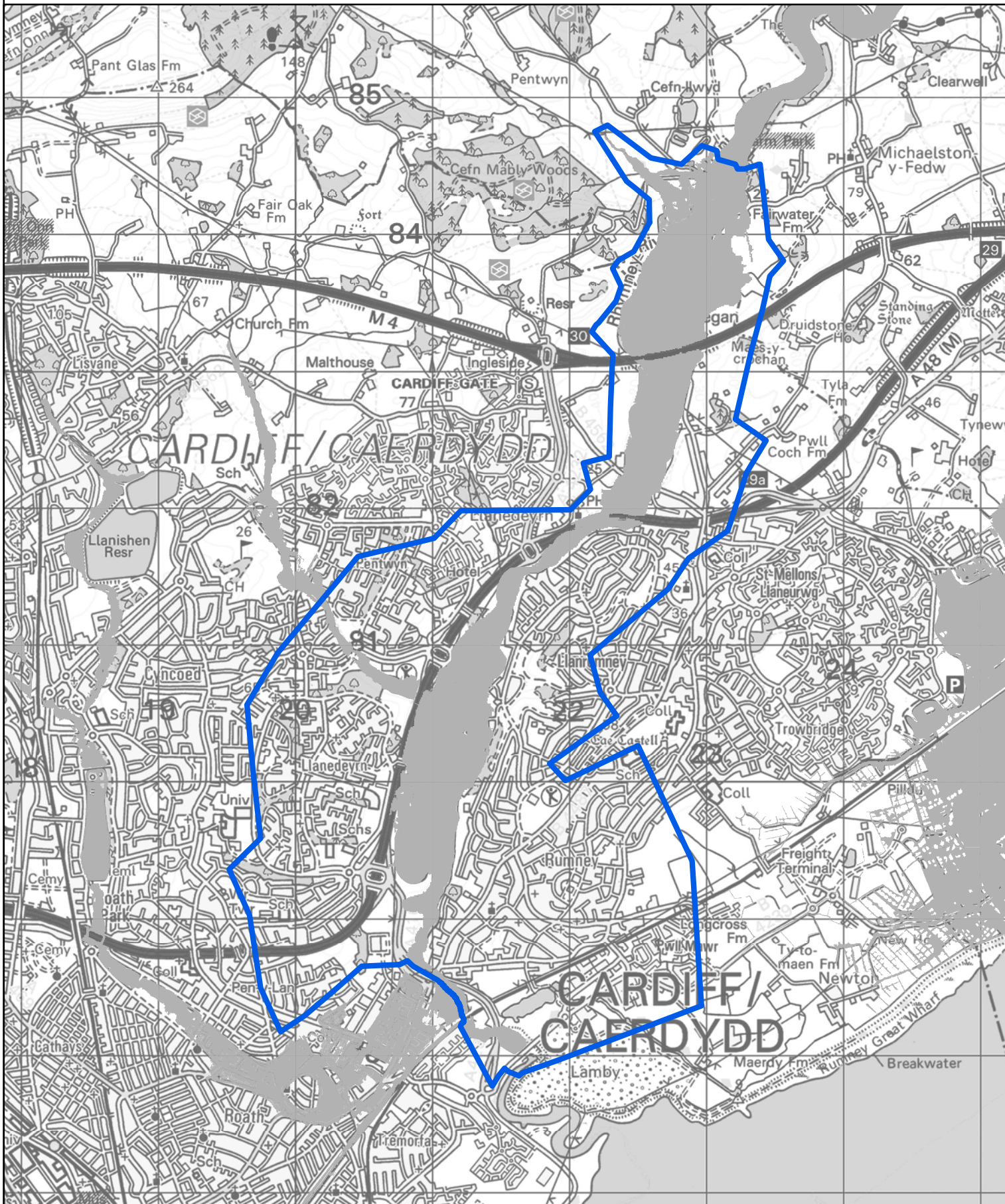
- Maint a Ychwanegwyd / Extent Added
- Dim Newid / No change
- Maint a Dynnwyd / Extent Removed
- Modelau Newydd / New Models

0 0.275 0.55 1.1
Kilometers





© Hawlfraint a hawliau croffa ddata'r Goron 2022.
Rhif Trwydded yr Arolwg Ordnans 100019741.

© Crown Copyright and database right 2022.
Ordnance Survey licence number 100019741.





Legend - Newidiadau i Barthau Llifogydd 2 / Changes to Flood Zones 2

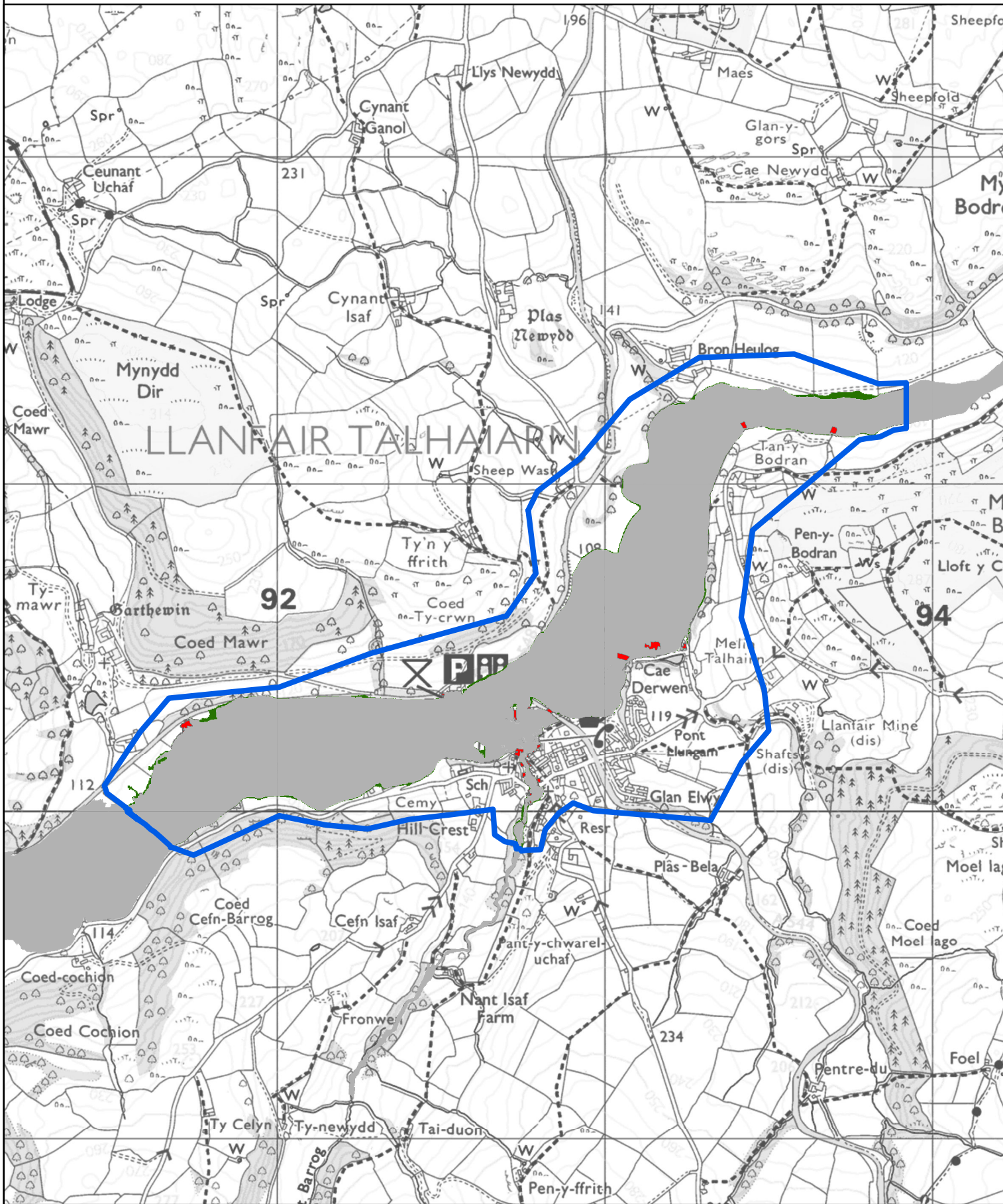
-  Maint a Ychwanegwyd / Extent Added
-  Modelau Newydd / New Models
-  Dim Newid / No change
-  Maint a Dynnwyd / Extent Removed

0 0.325 0.65 1.3
Kilometers

© Hawlfraint a hawliau croffa ddata'r Goron 2022.
Rhif Trwydded yr Arolwg Ordnans 100019741.

© Crown Copyright and database right 2022.
Ordnance Survey licence number 100019741.





Legend - Newidiadau i Barthau Llifogydd 2 / Changes to Flood Zones 2

- Maint a Ychwanegwyd / Extent Added
- Dim Newid / No change
- Maint a Dynwyd / Extent Removed
- Modelau Newydd / New Models

0 0.1250.25 0.5
Kilometers





© Hawlfraint a hawliau croffa ddata'r Goron 2022.
Rhif Trwydded yr Arolwg Ordnans 100019741.

© Crown Copyright and database right 2022.
Ordnance Survey licence number 100019741.





Legend - Newidiadau i Barthau Llifogydd 2 / Changes to Flood Zones 2

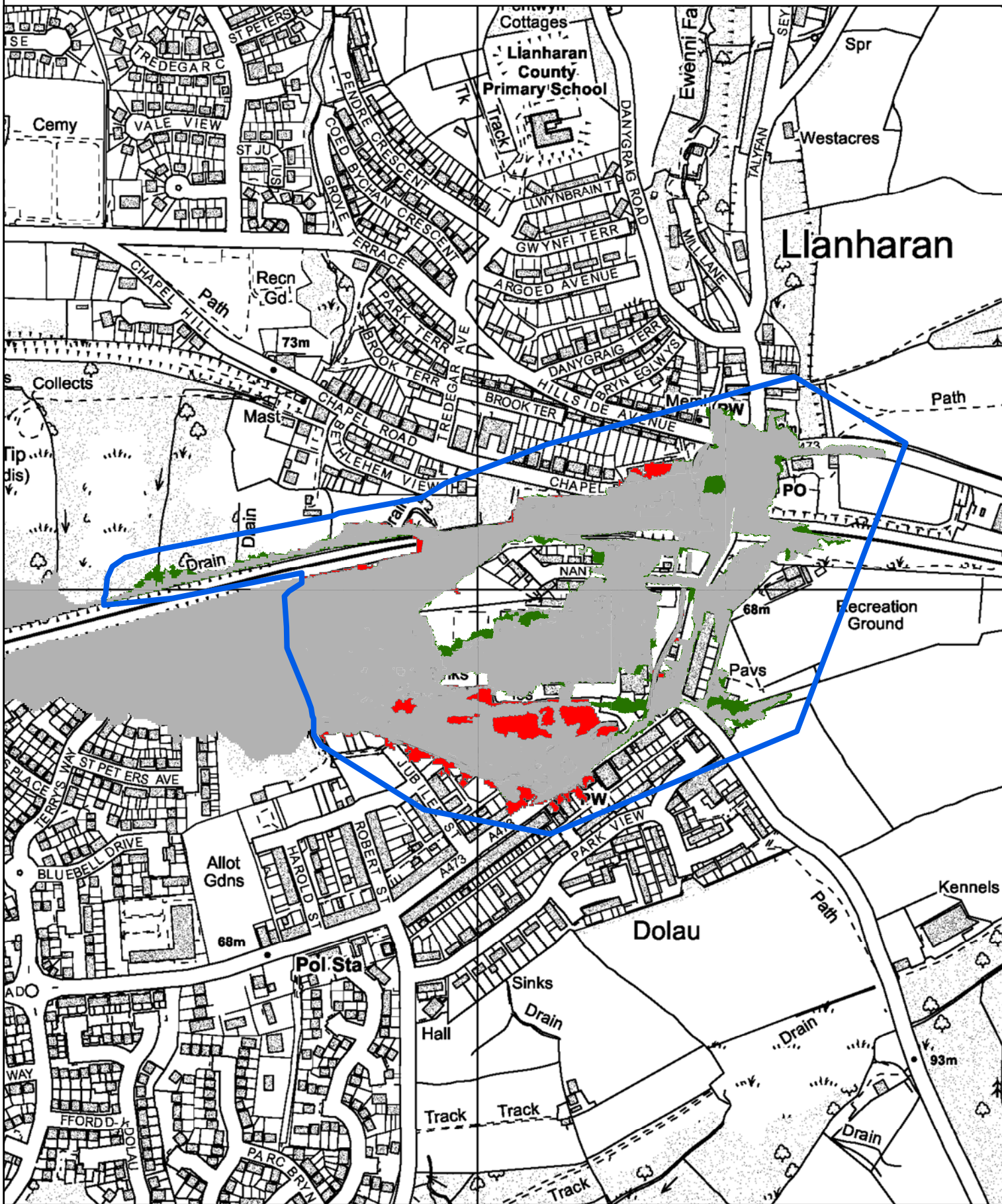
-  Maint a Ychwanegwyd / Extent Added
-  Modelau Newydd / New Models
-  Dim Newid / No change
-  Maint a Dynnydd / Extent Removed

0 0.1 0.2 0.4
Kilometers

© Hawlfraint a hawliau croffa ddata'r Goron 2022.
Rhif Trwydded yr Arolwg Ordnans 100019741.

© Crown Copyright and database right 2022.
Ordnance Survey licence number 100019741.





Legend - Newidiadau i Barthau Llifogydd 2 / Changes to Flood Zones 2

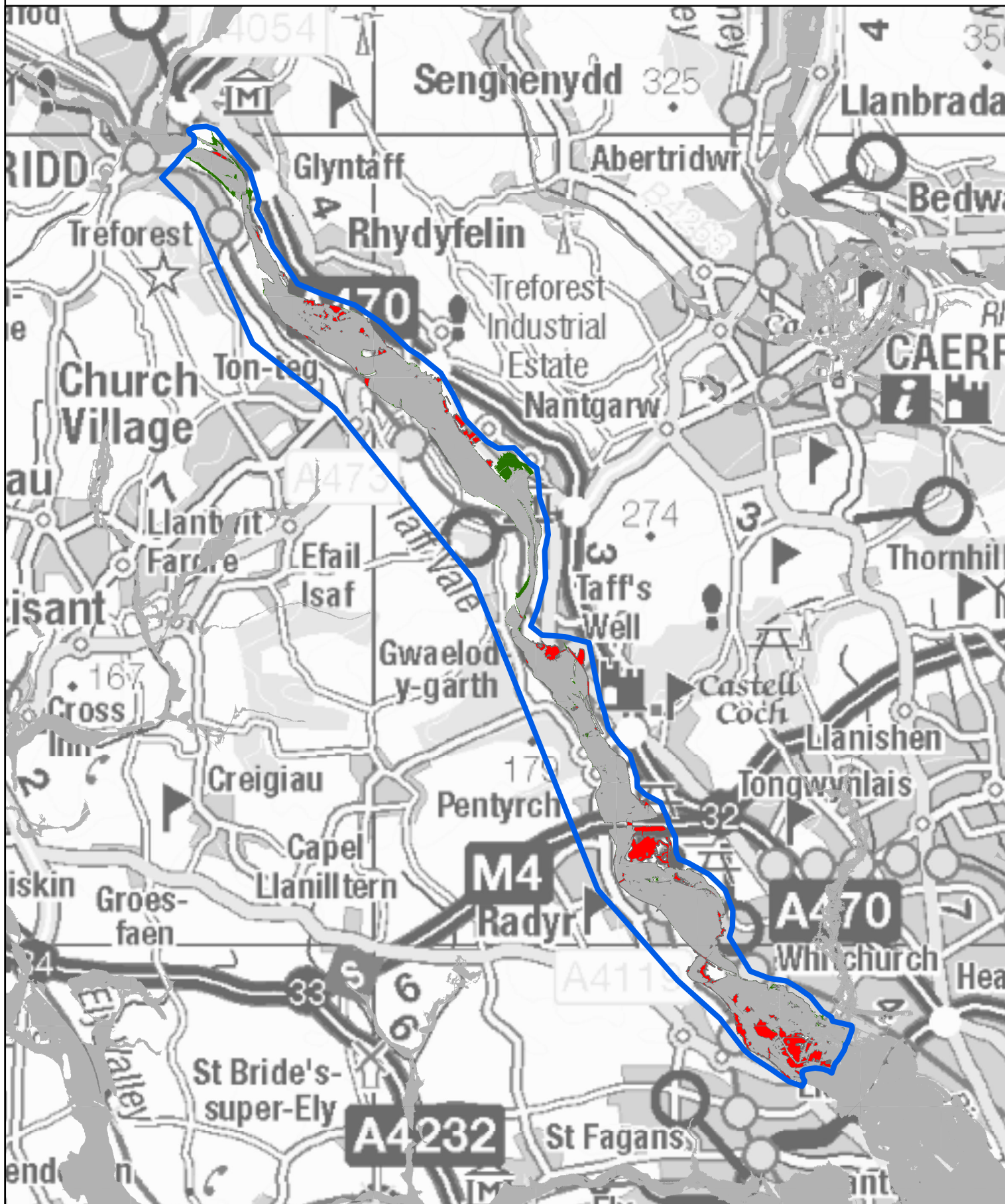
- Maint a Ychwanegwyd / Extent Added
- Dim Newid / No change
- Maint a Dynwyd / Extent Removed
- Modelau Newydd / New Models

0 0.045 0.09 0.18
Kilometers

© Hawlfraint a hawliau croffa ddata'r Goron 2022.
Rhif Trwydded yr Arolwg Ordnans 100019741.

© Crown Copyright and database right 2022.
Ordnance Survey licence number 100019741.





Legend - Newidiadau i Barthau Llifogydd 2 / Changes to Flood Zones 2

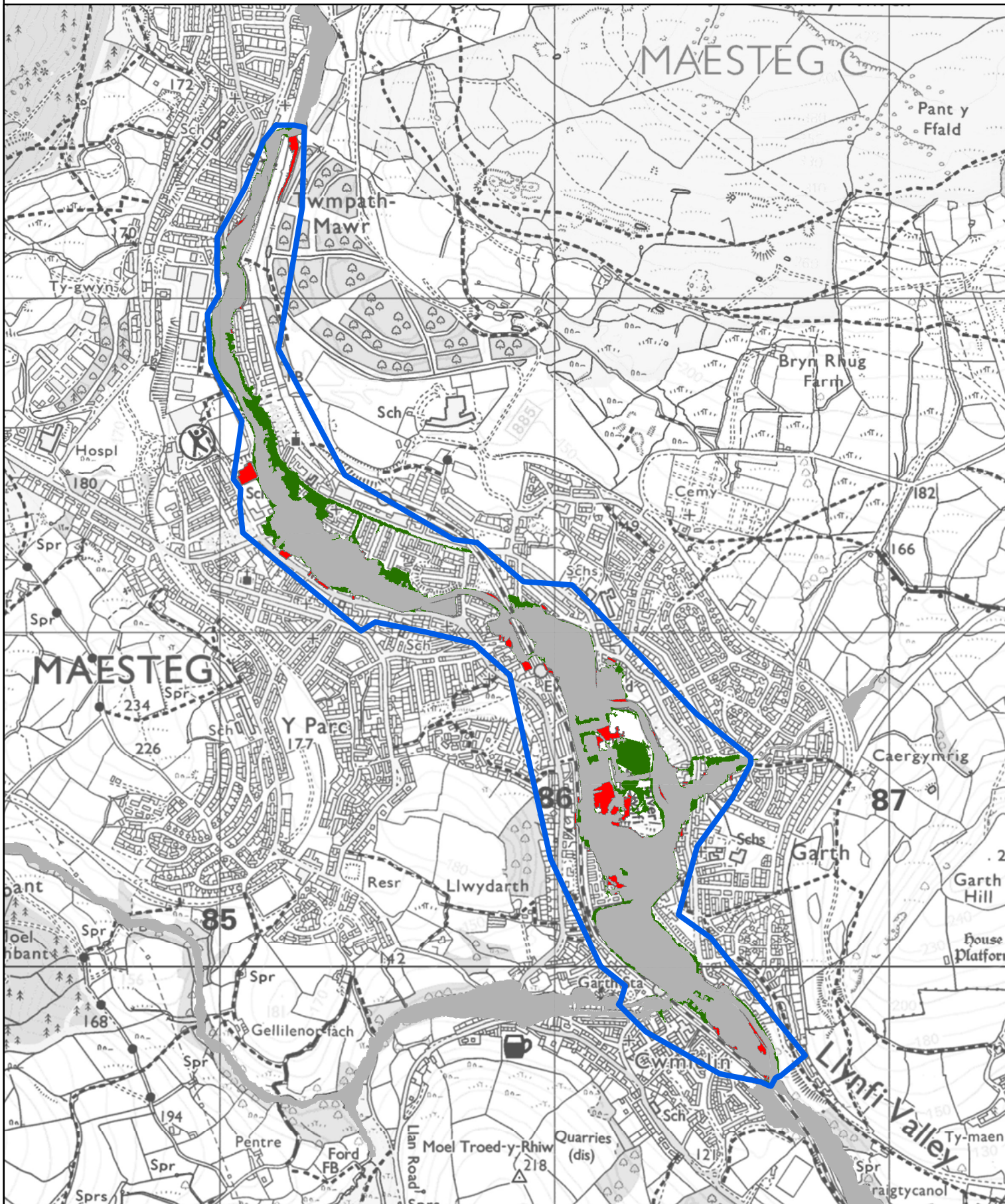
- Maint a Ychwanegwyd / Extent Added
 - Dim Newid / No change
 - Maint a Dynnwyd / Extent Removed
- Modelau Newydd / New Models

0 0.5 1 2
Kilometers

© Hawlfraint a hawliau cronfa ddata'r Goron 2022.
Rhif Trwydded yr Arolwg Ordnans 100019741.

© Crown Copyright and database right 2022.
Ordnance Survey licence number 100019741.





Legend - Newidiadau i Barthau Llifogydd 2 / Changes to Flood Zones 2

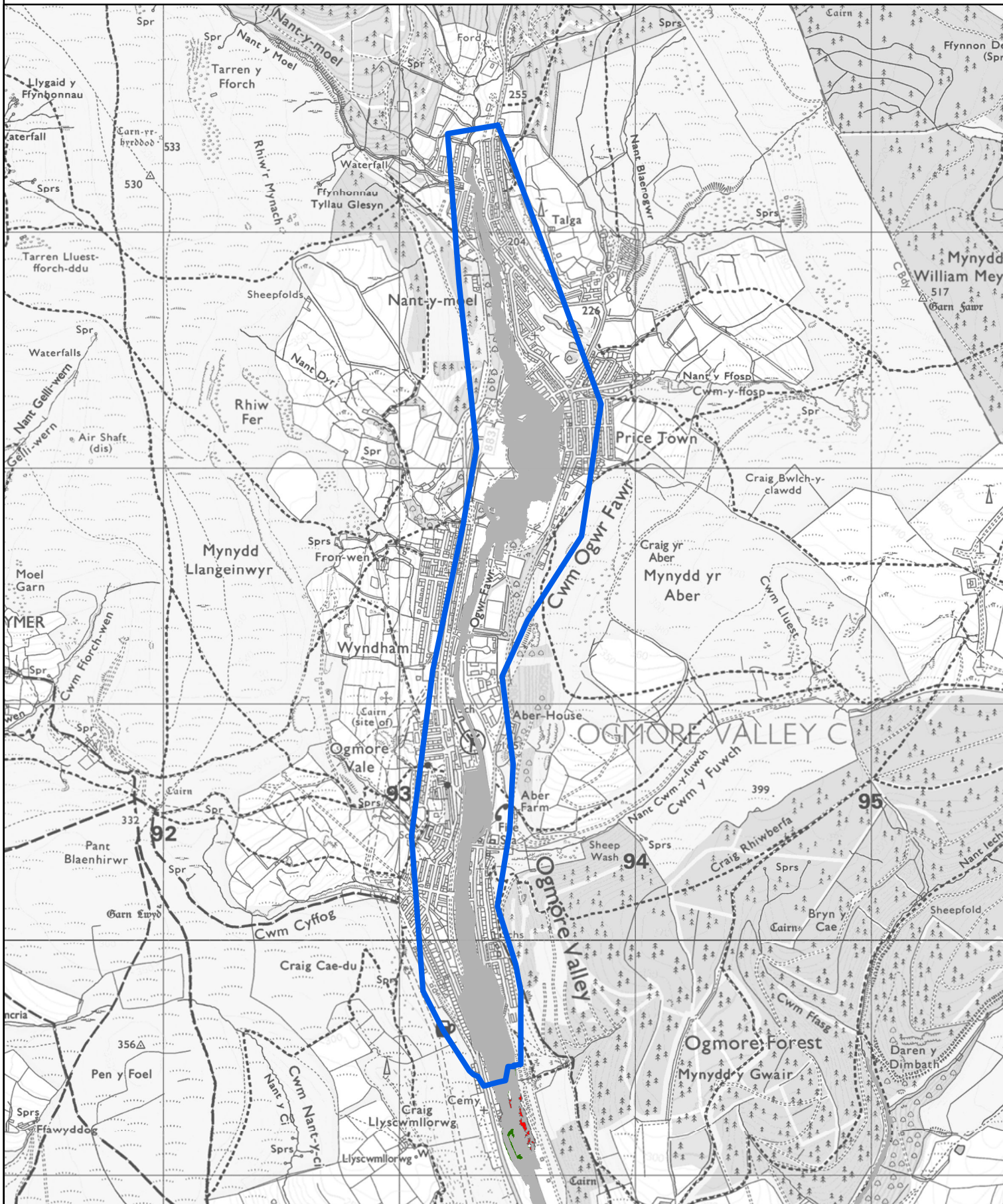
- Maint a Ychwanegwyd / Extent Added
- Dim Newid / No change
- Maint a Dynnwyd / Extent Removed
- Modelau Newydd / New Models

0 0.125 0.25 0.5 Kilometers

© Hawlfraint a hawliau croffa ddata'r Goron 2022.
Rhif Trwydded yr Arolwg Ordnans 100019741.

© Crown Copyright and database right 2022.
Ordnance Survey licence number 100019741.





Legend - Newidiadau i Barthau Llifogydd 2 / Changes to Flood Zones 2

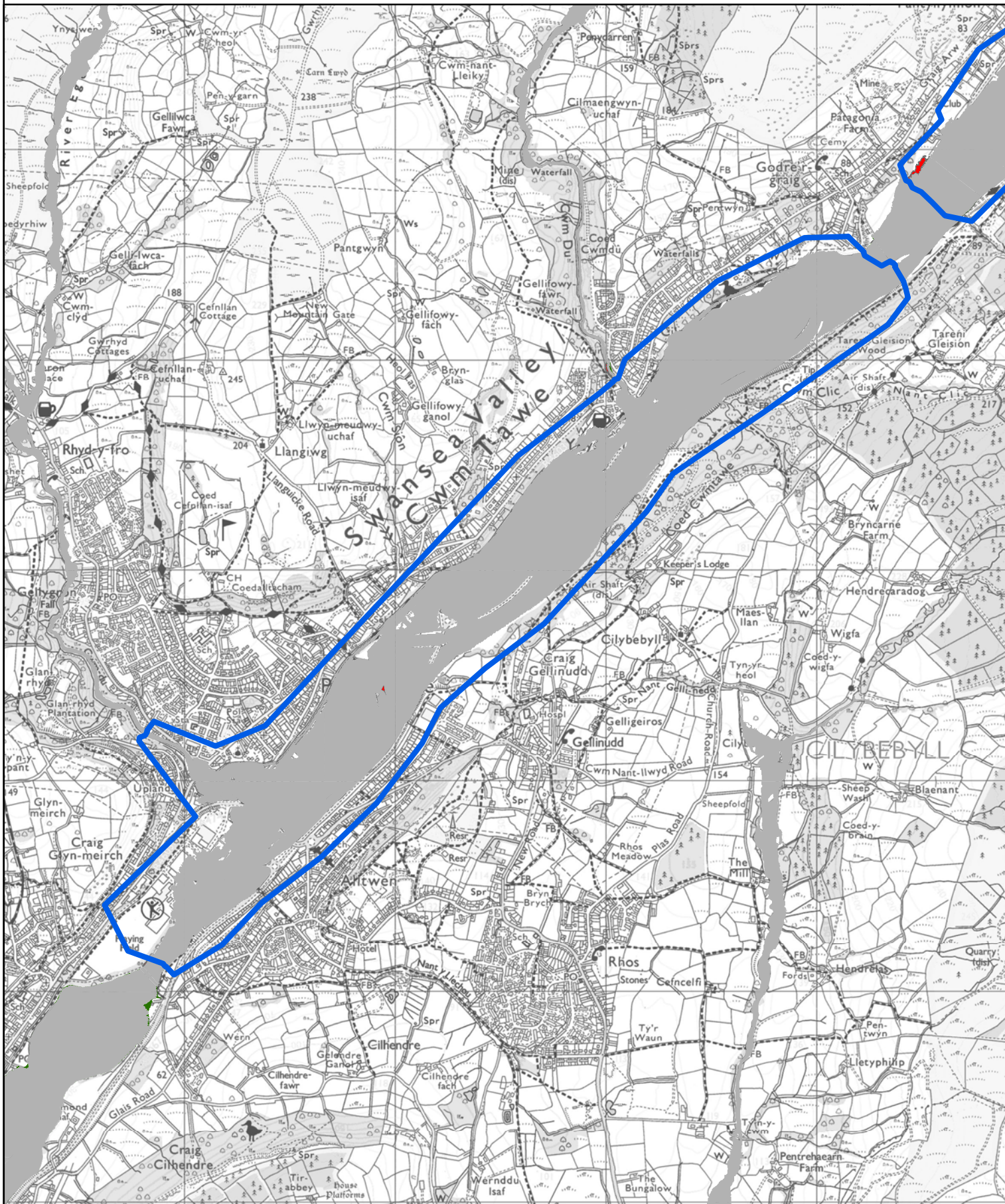
- Maint a Ychwanegwyd / Extent Added
- Dim Newid / No change
- Maint a Dynnwyd / Extent Removed
- Modelau Newydd / New Models

0 0.1750.35 0.7 Kilometers

© Hawlfraint a hawliau croffa ddata'r Goron 2022.
Rhif Trwydded yr Arolwg Ordnans 100019741.

© Crown Copyright and database right 2022.
Ordnance Survey licence number 100019741.





Legend - Newidiadau i Barthau Llifogydd 2 / Changes to Flood Zones 2

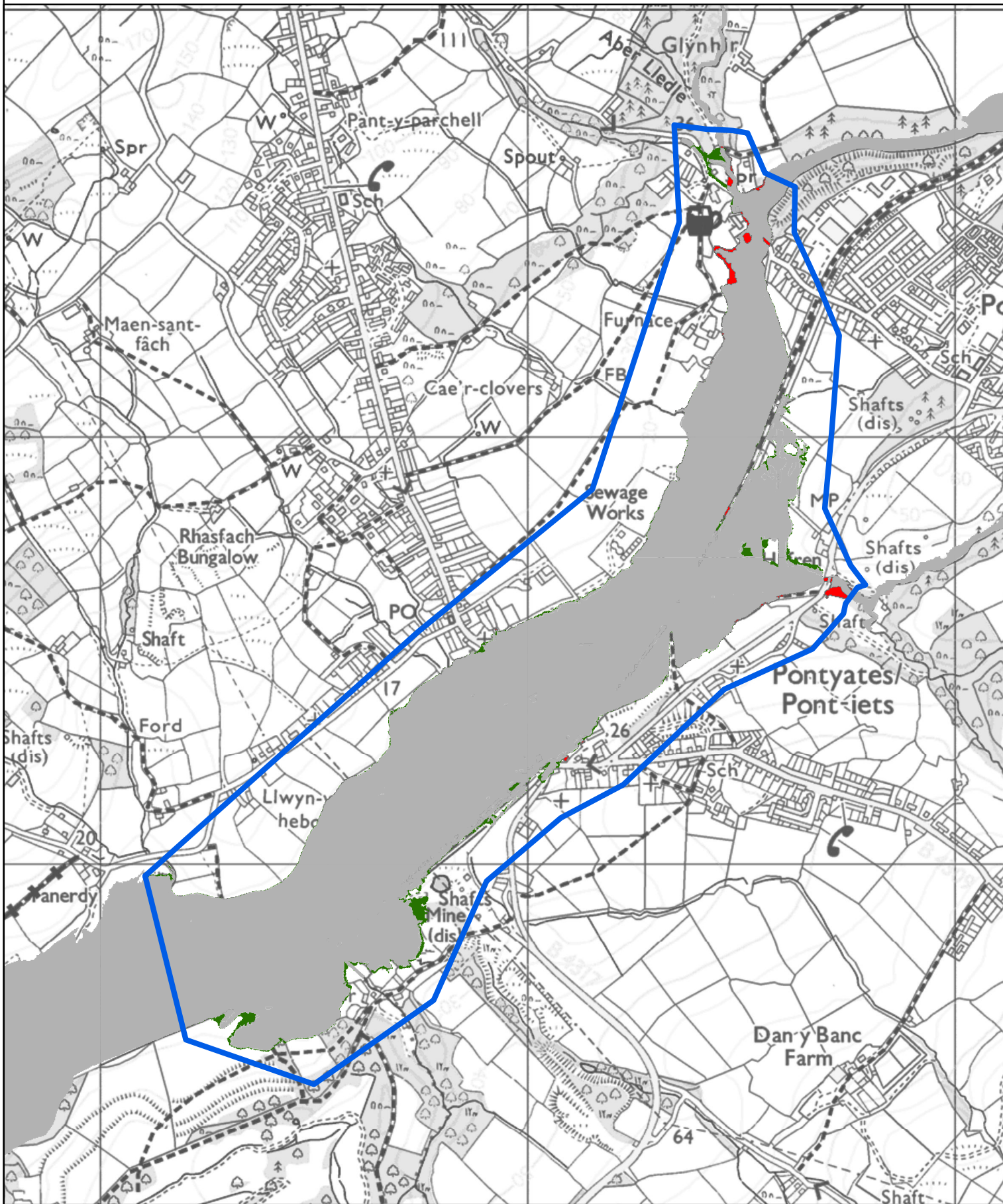
- Maint a Ychwanegwyd / Extent Added
- Modelau Newydd / New Models
- Dim Newid / No change
- Maint a Dynwydd / Extent Removed

0 0.2 0.4 0.8 Kilometers

© Hawlfraint a hawliau croffa ddata'r Goron 2022.
Rhif Trwydded yr Arolwg Ordnans 100019741.

© Crown Copyright and database right 2022.
Ordnance Survey licence number 100019741.





Legend - Newidiadau i Barthau Llifogydd 2 / Changes to Flood Zones 2

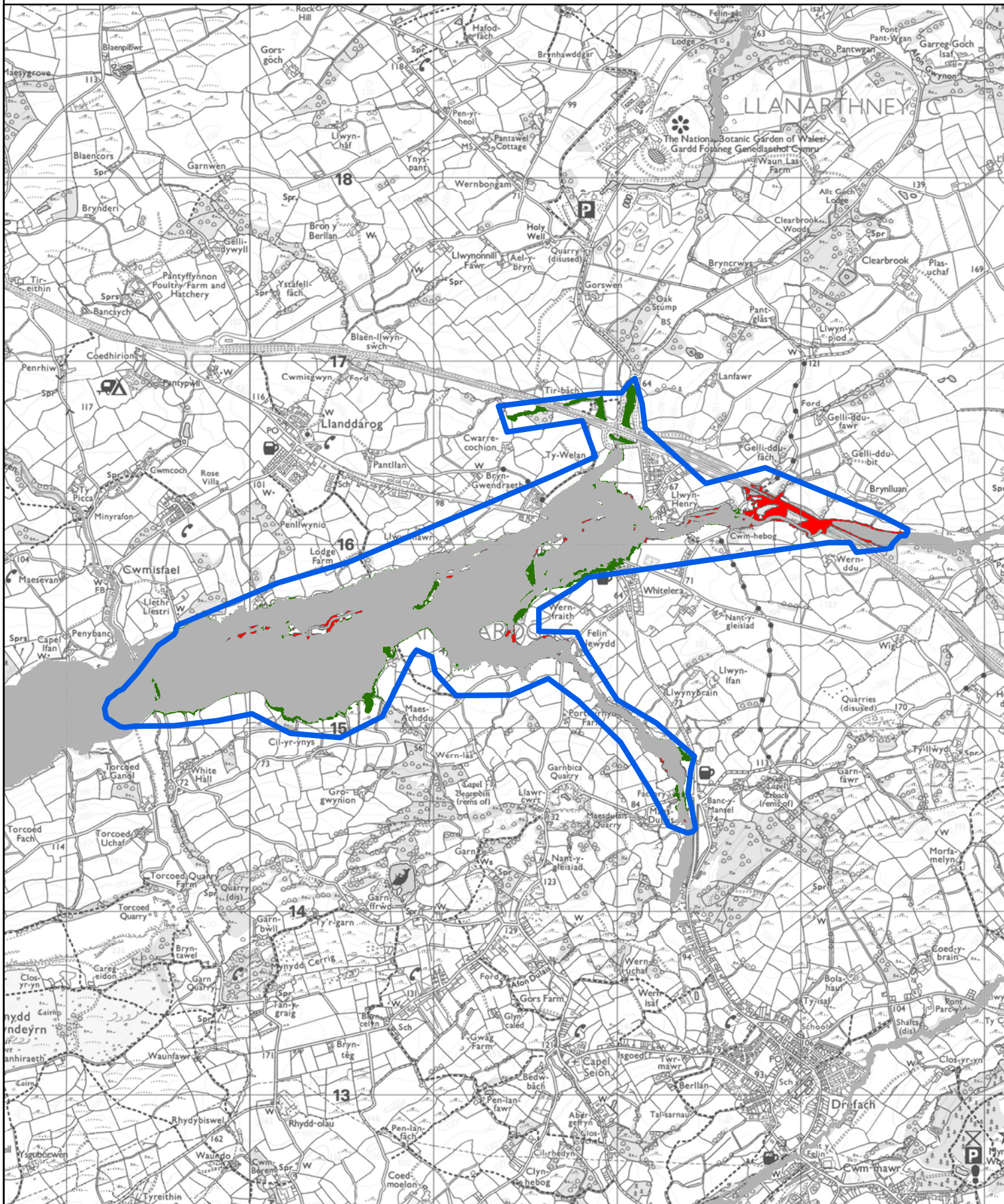
- Maint a Ychwanegwyd / Extent Added
- Dim Newid / No change
- Maint a Dynnwyd / Extent Removed
- Modelau Newydd / New Models

0 0.1 0.2 0.4
Kilometers

© Hawlfraint a hawliau croffa ddata'r Goron 2022.
Rhif Trwydded yr Arolwg Ordnans 100019741.

© Crown Copyright and database right 2022.
Ordnance Survey licence number 100019741.





Legend - Newidiadau i Barthau Llifogydd 2 / Changes to Flood Zones 2

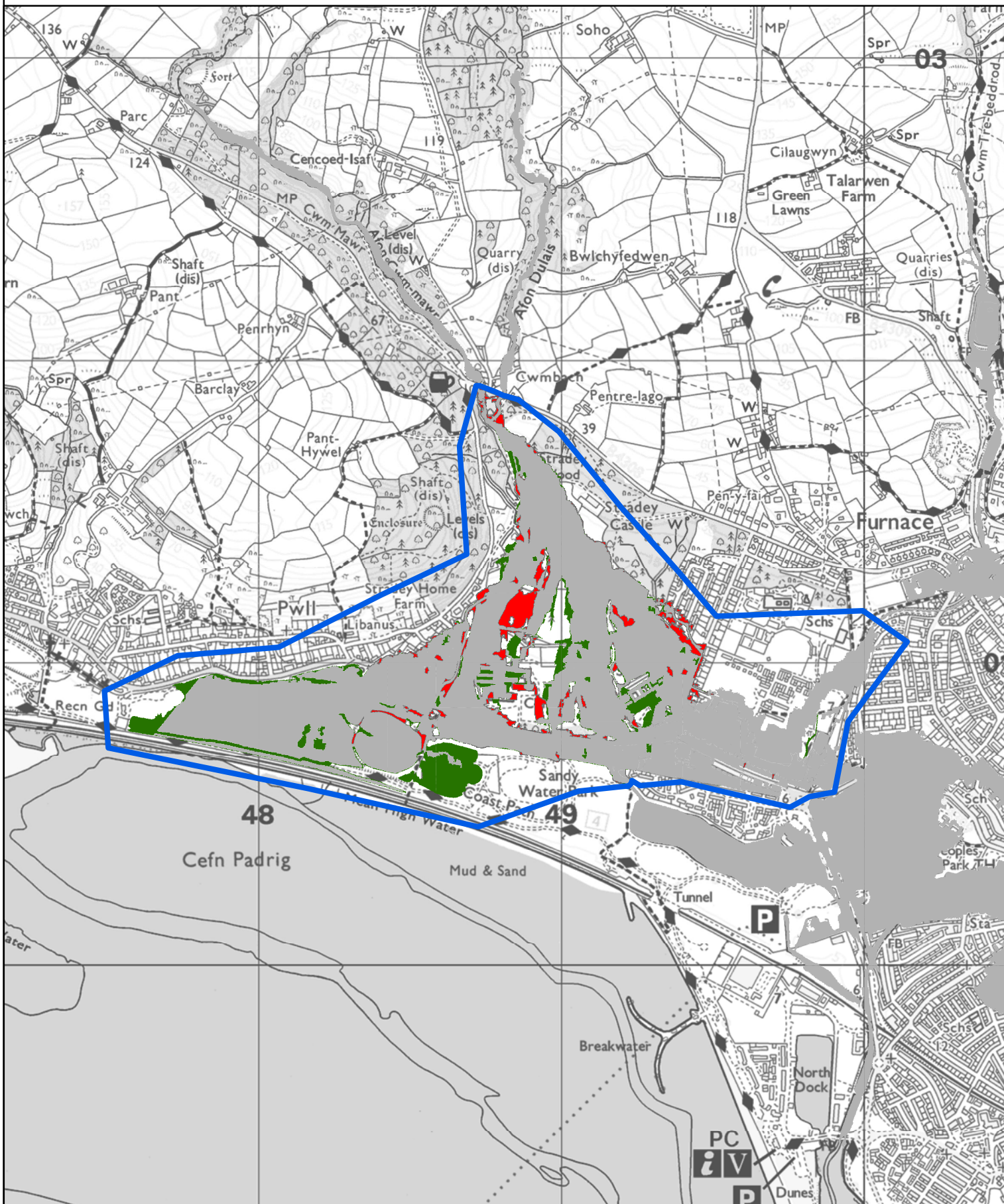
- Maint a Ychwanegwyd / Extent Added
- Dim Newid / No change
- Maint a Dynnwyd / Extent Removed
- Modelau Newydd / New Models

0 0.25 0.5 1 Kilometers

© Hawlfraint a hawliau croffa ddata'r Goron 2022.
Rhif Trwydded yr Arolwg Ordnans 100019741.

© Crown Copyright and database right 2022.
Ordnance Survey licence number 100019741.





Legend - Newidiadau i Barthau Llifogydd 2 / Changes to Flood Zones 2

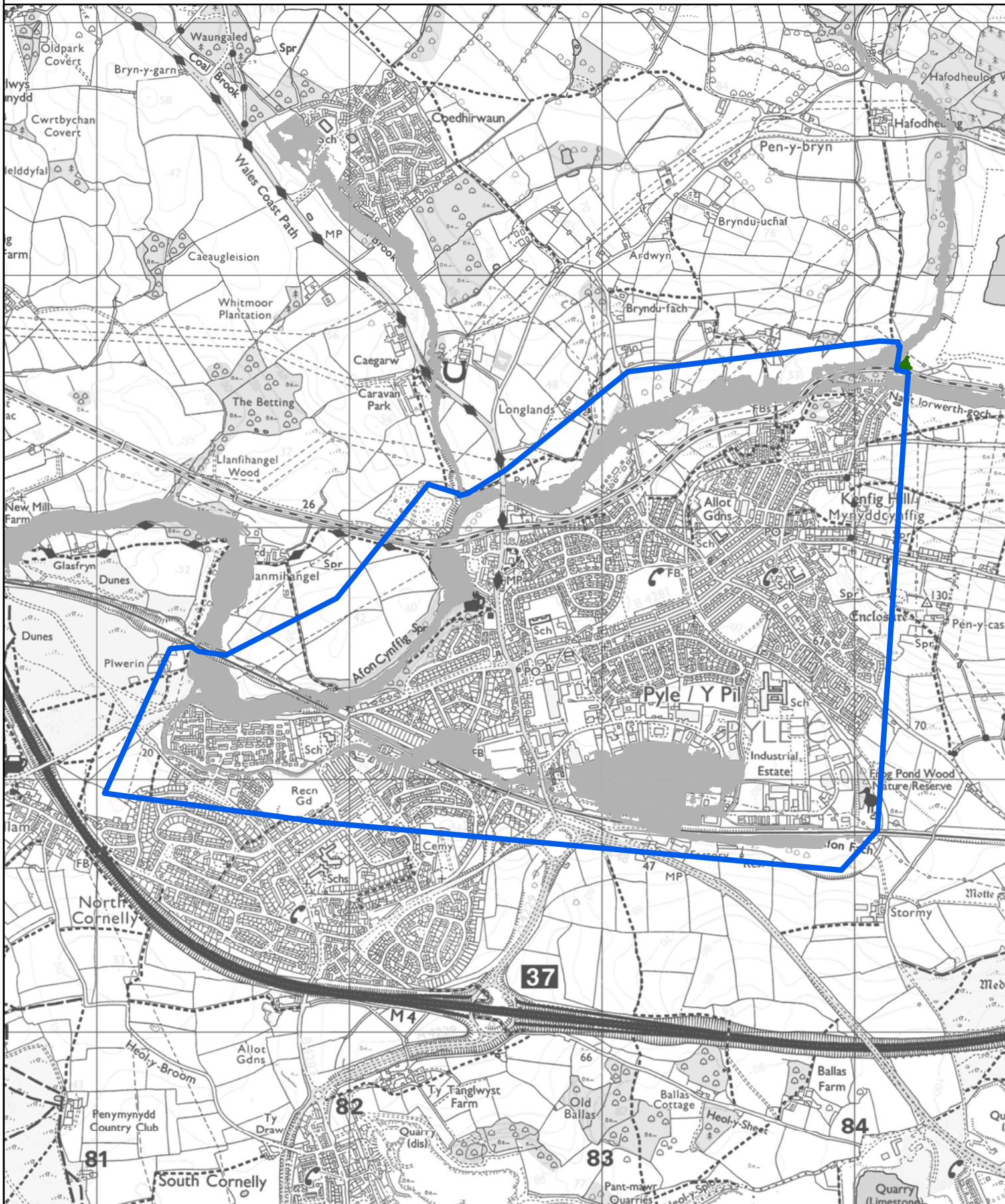
- Maint a Ychwanegwyd / Extent Added
- Dim Newid / No change
- Maint a Dynnwyd / Extent Removed
- Modelau Newydd / New Models

0 0.15 0.3 0.6 Kilometers

© Hawlfraint a hawliau croffa ddata'r Goron 2022.
Rhif Trwydded yr Arolwg Ordnans 100019741.

© Crown Copyright and database right 2022.
Ordnance Survey licence number 100019741.





Legend - Newidiadau i Barthau Llifogydd 2 / Changes to Flood Zones 2

- Maint a Ychwanegwyd / Extent Added
- Dim Newid / No change
- Maint a Dynnwyd / Extent Removed
- Modelau Newydd / New Models

0 0.175 0.35 0.7
Kilometers

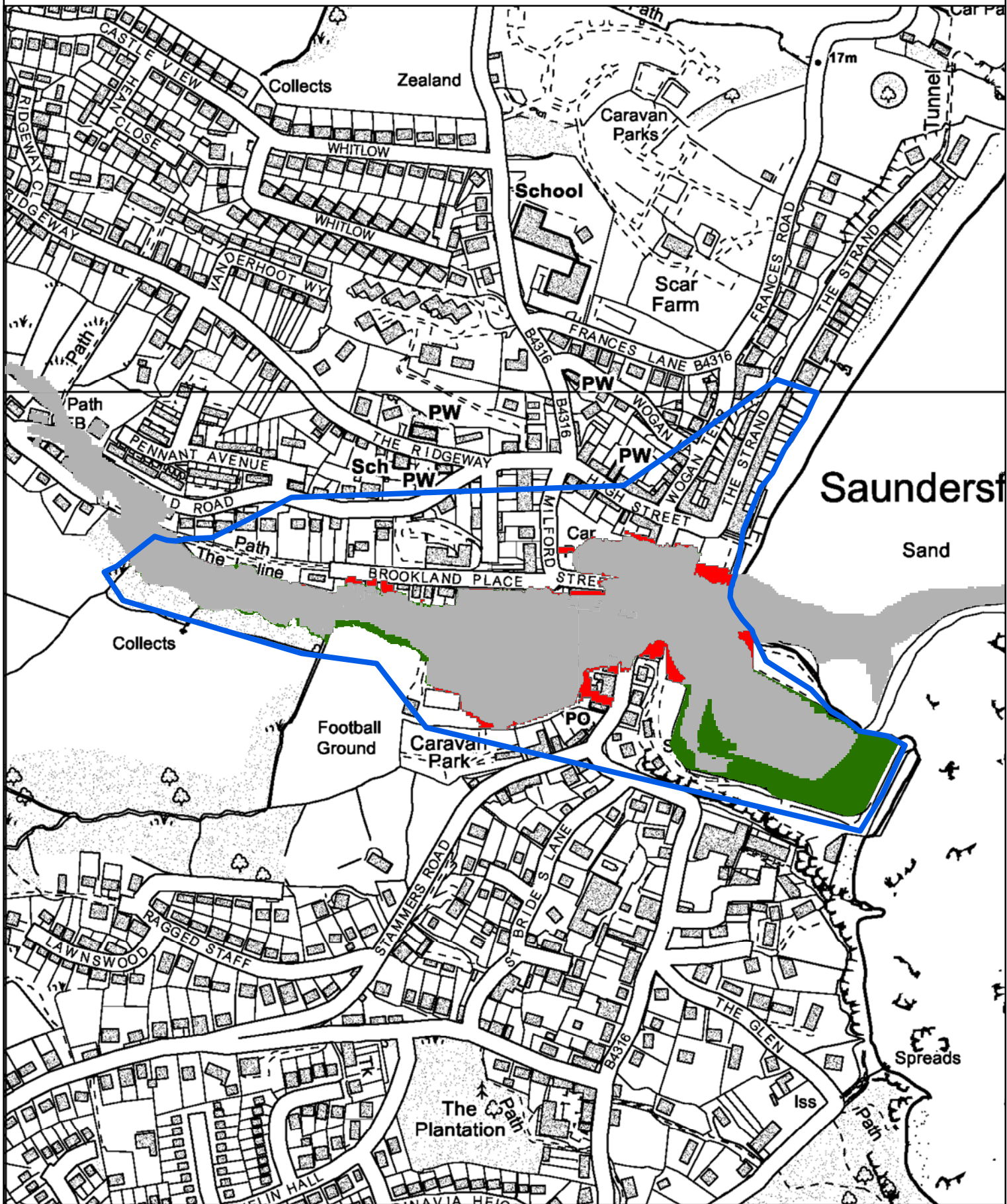
© Hawlfraint a hawliau croffa ddata'r Goron 2022.
Rhif Trwydded yr Arolwg Ordnans 100019741.

© Crown Copyright and database right 2022.
Ordnance Survey licence number 100019741.



Bon Ville Stream at Saundersfoot

Sir Benfro - Pembrokeshire



Legend - Newidiadau i Barthau Llifogydd 2 / Changes to Flood Zones 2

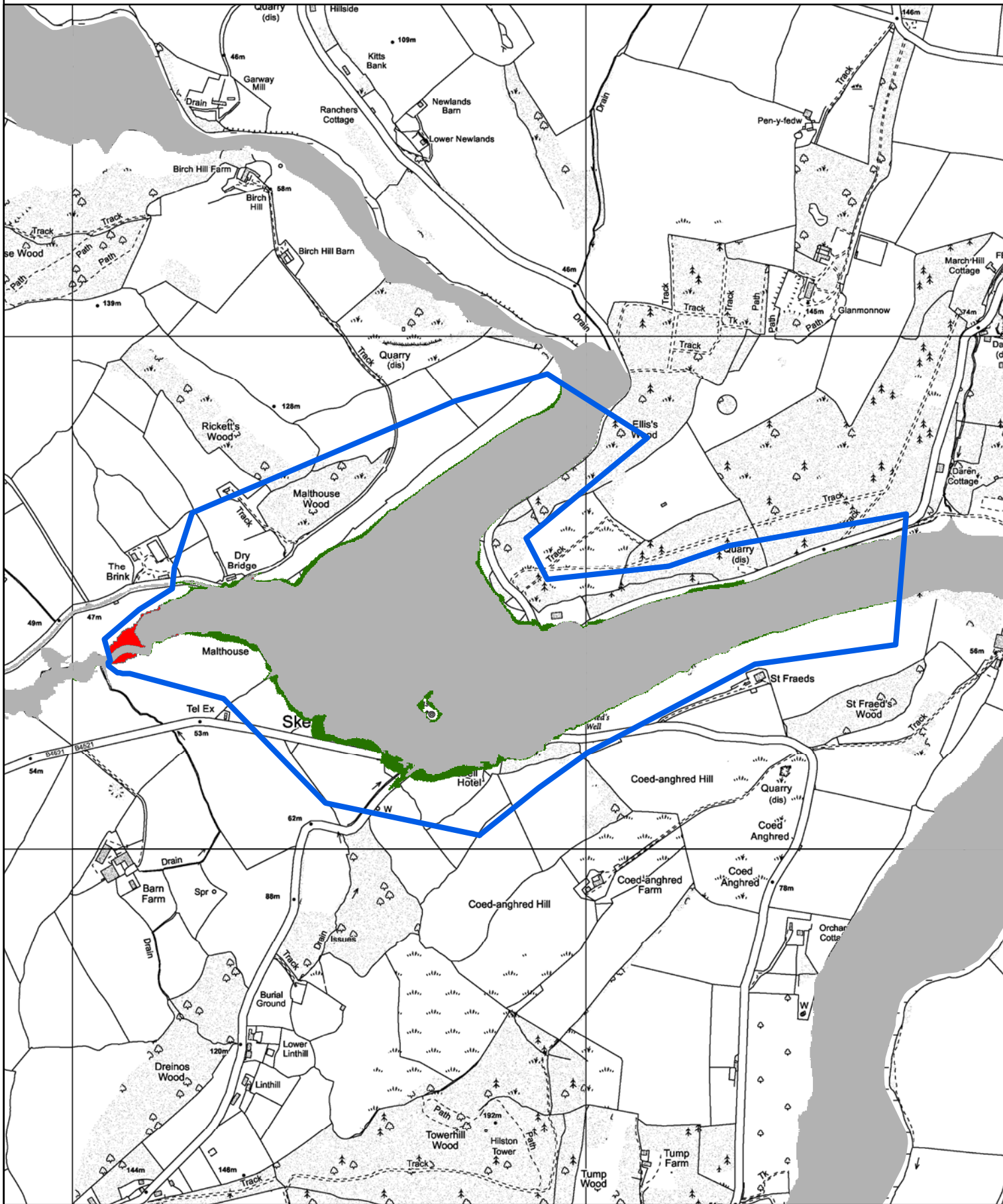
- Maint a Ychwanegwyd / Extent Added
- Dim Newid / No change
- Maint a Dynwyd / Extent Removed
- Modelau Newydd / New Models

0 0.0425 0.085 0.17
Kilometers

© Hawlfraint a hawliau croffa ddata'r Goron 2022.
Rhif Trwydded yr Arolwg Ordnans 100019741.

© Crown Copyright and database right 2022.
Ordnance Survey licence number 100019741.





Legend - Newidiadau i Barthau Llifogydd 2 / Changes to Flood Zones 2

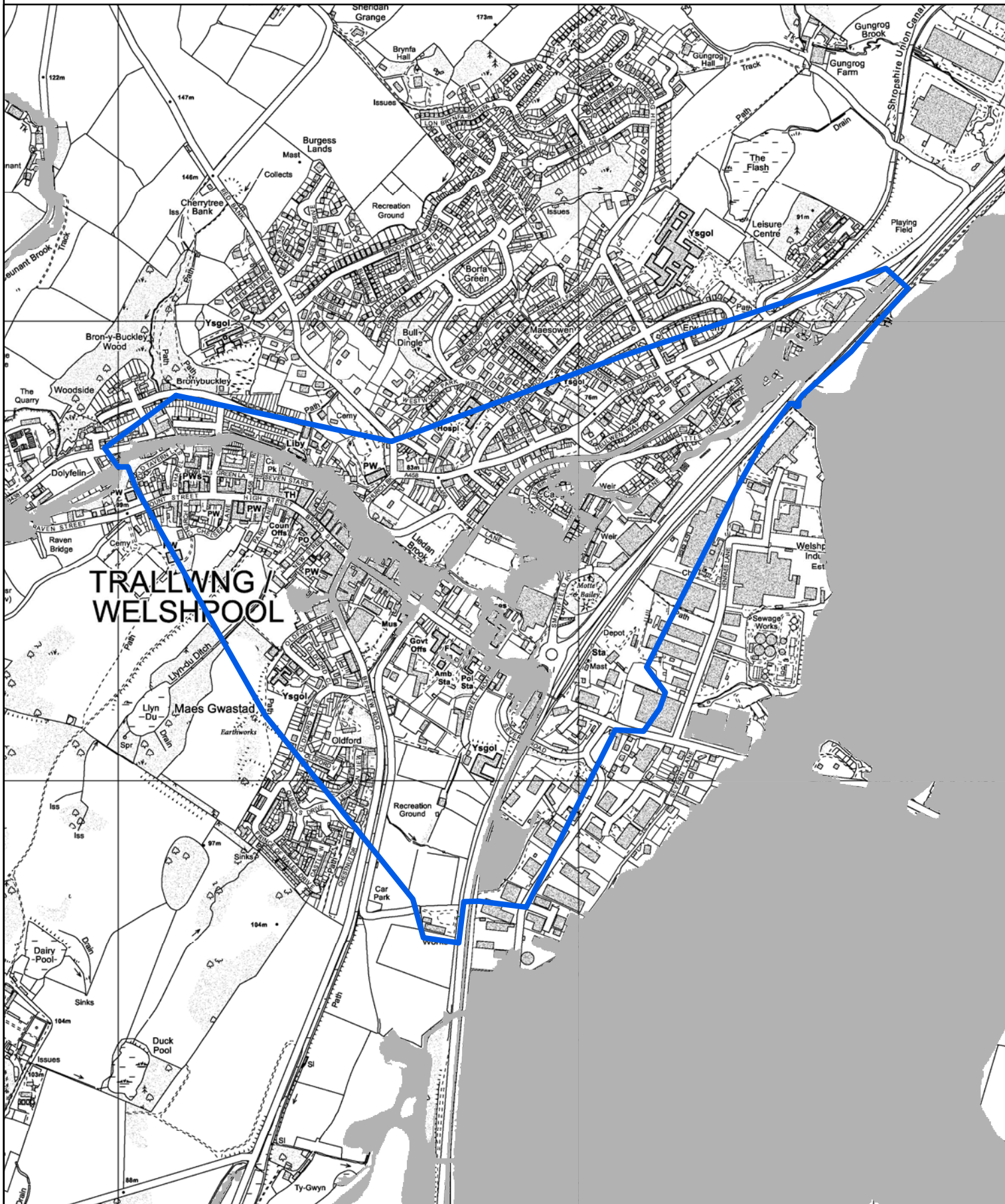
- Maint a Ychwanegwyd / Extent Added
- Dim Newid / No change
- Maint a Dynnwyd / Extent Removed
- Modelau Newydd / New Models

0 0.0750.15 0.3
Kilometers

© Hawlfraint a hawliau croffa ddata'r Goron 2022.
Rhif Trwydded yr Arolwg Ordnans 100019741.

© Crown Copyright and database right 2022.
Ordnance Survey licence number 100019741.





Legend - Newidiadau i Barthau Llifogydd 2 / Changes to Flood Zones 2

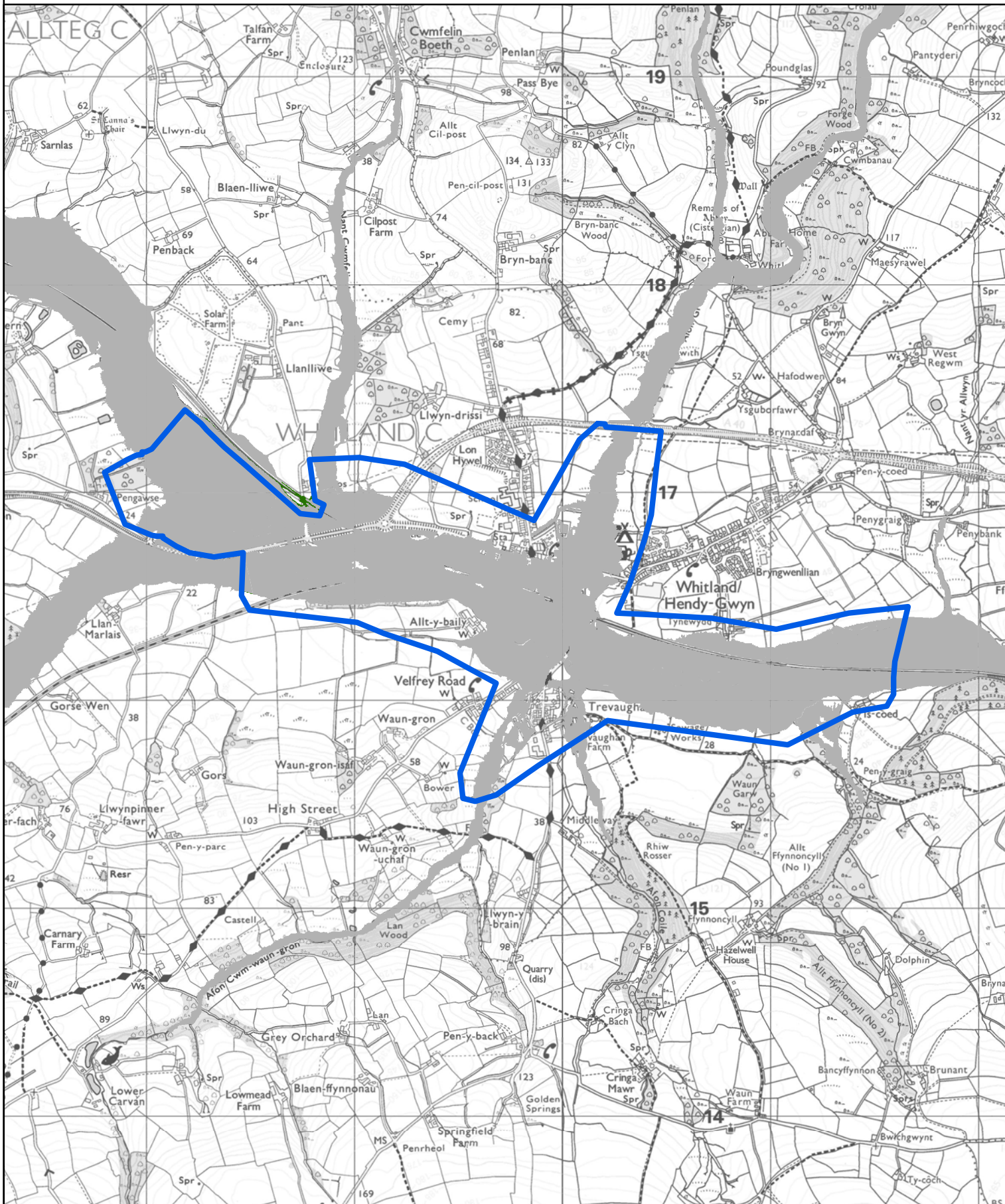
- Maint a Ychwanegwyd / Extent Added
- Dim Newid / No change
- Maint a Dynnywyd / Extent Removed
- Modelau Newydd / New Models

0 0.075 0.15 0.3
Kilometers

© Hawlfraint a hawliau croffa ddata'r Goron 2022.
Rhif Trwydded yr Arolwg Ordnans 100019741.

© Crown Copyright and database right 2022.
Ordnance Survey licence number 100019741.





Legend - Newidiadau i Barthau Llifogydd 2 / Changes to Flood Zones 2

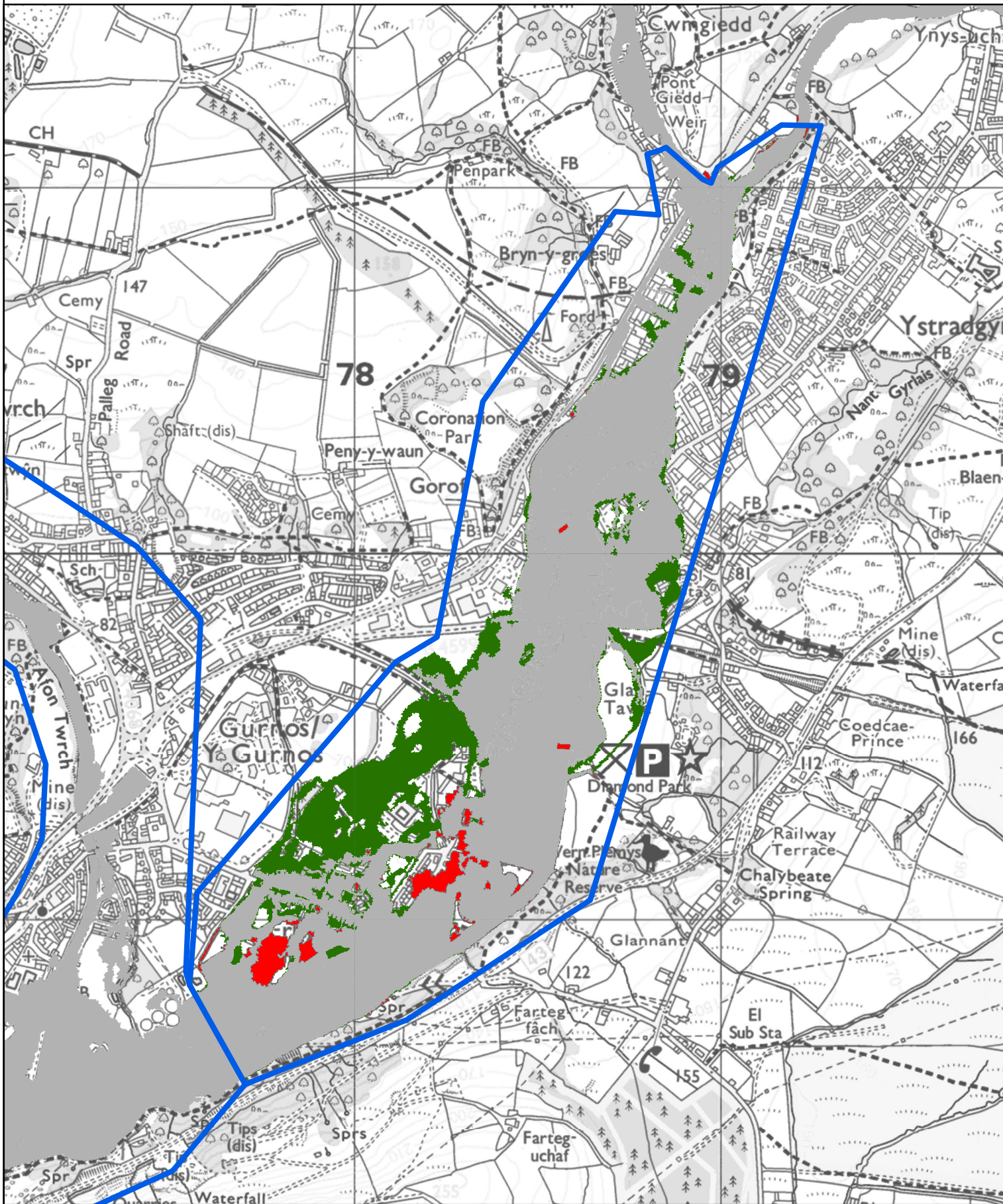
- Maint a Ychwanegwyd / Extent Added
- Dim Newid / No change
- Maint a Dynnwyd / Extent Removed
- Modelau Newydd / New Models

0 0.2 0.4 0.8 Kilometers

© Hawlfraint a hawliau croffa ddata'r Goron 2022.
Rhif Trwydded yr Arolwg Ordnans 100019741.

© Crown Copyright and database right 2022.
Ordnance Survey licence number 100019741.





Legend - Newidiadau i Barthau Llifogydd 2 / Changes to Flood Zones 2

- Maint a Ychwanegwyd / Extent Added
- Modelau Newydd / New Models
- Dim Newid / No change
- Maint a Dynnwyd / Extent Removed

0 0.125 0.25 0.5 Kilometers

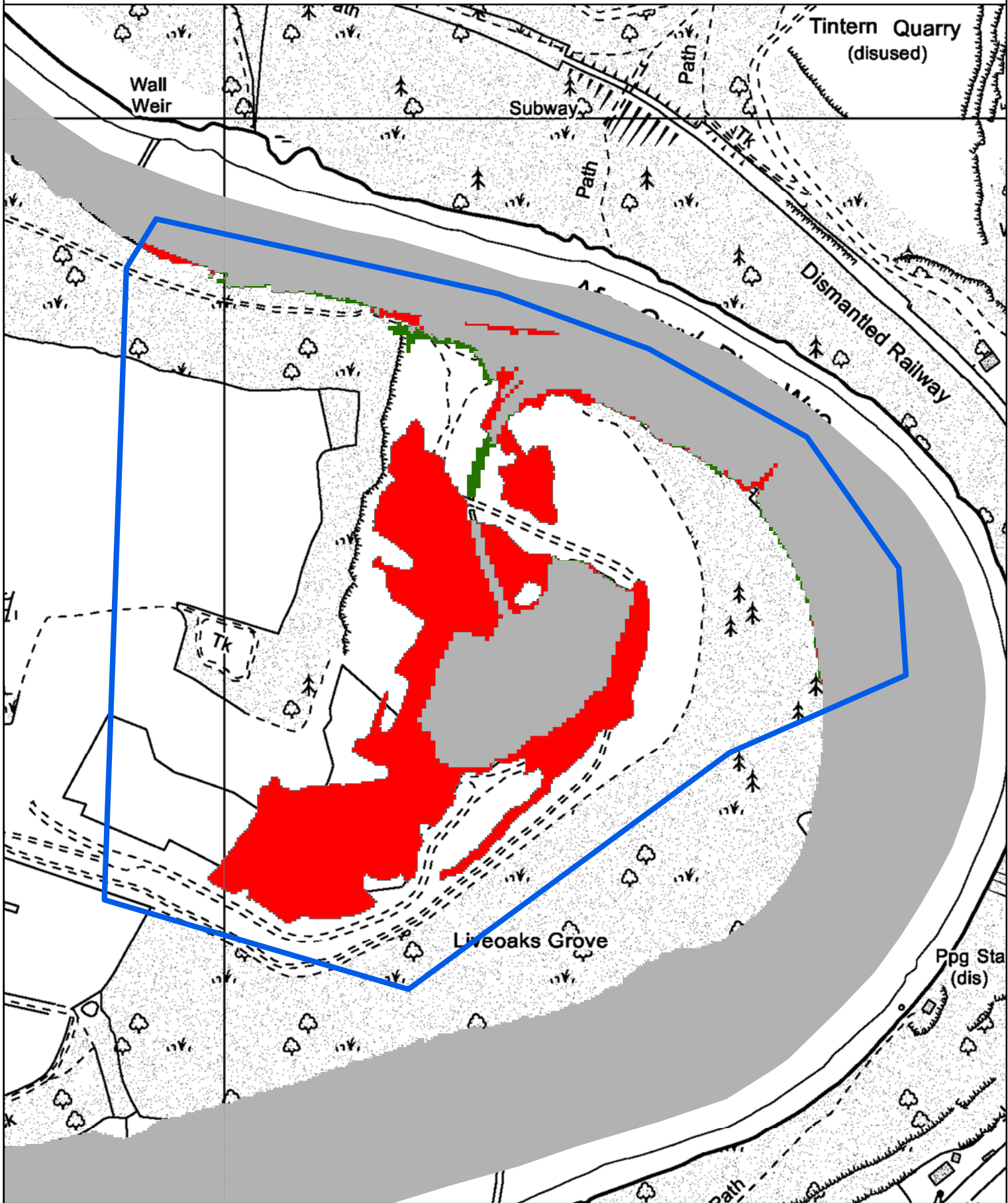
© Hawlfraint a hawliau croffa ddata'r Goron 2022.
Rhif Trwydded yr Arolwg Ordnans 100019741.

© Crown Copyright and database right 2022.
Ordnance Survey licence number 100019741.







River Wye South of Tintern

Sir Fynwy - Monmouthshire



Legend - Newidiadau i Barthau Llifogydd 2 / Changes to Flood Zones 2

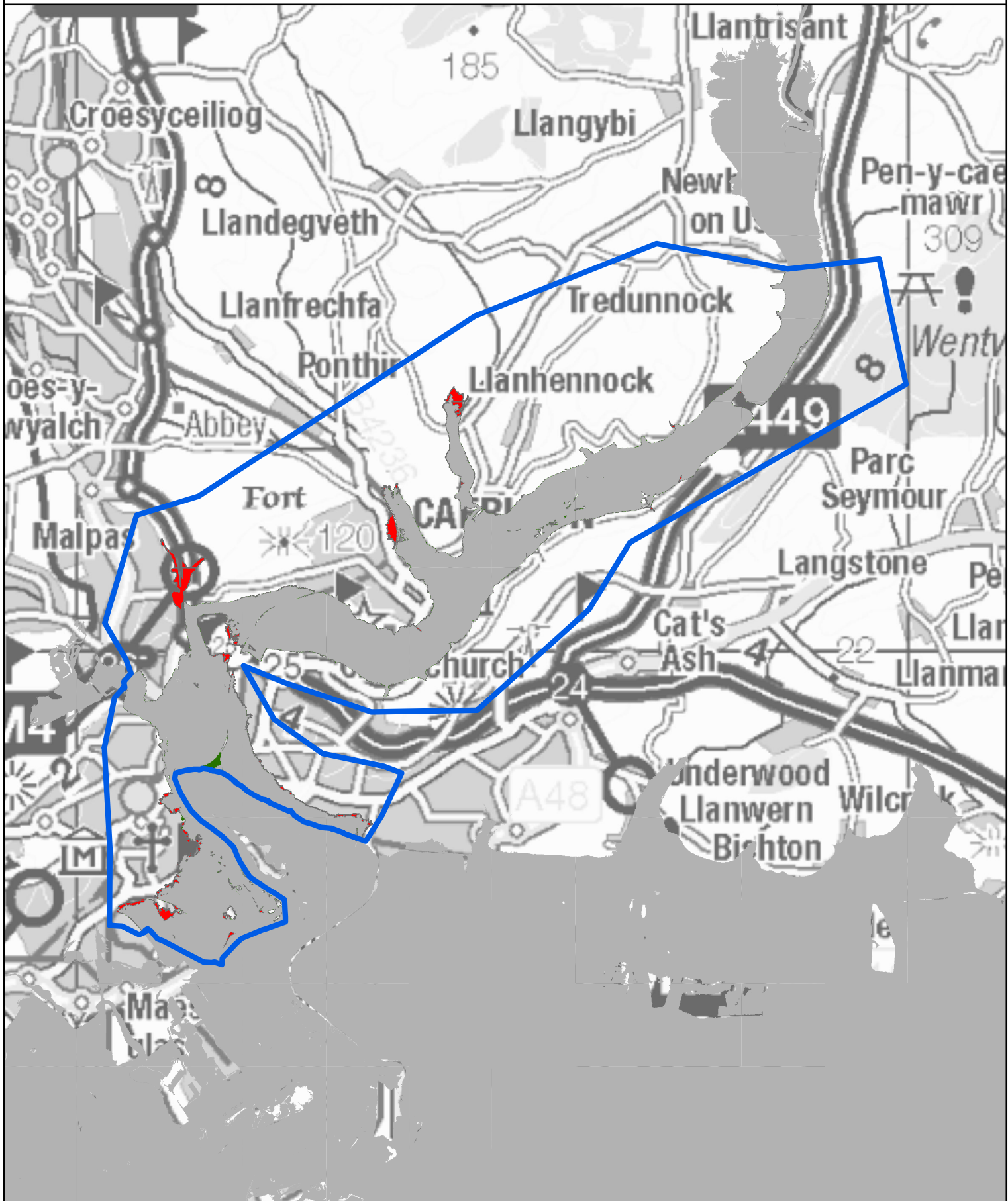
-  Maint a Ychwanegwyd / Extent Added
-  Modelau Newydd / New Models
-  Dim Newid / No change
-  Maint a Dynnywyd / Extent Removed

0 0.04 0.08 0.16
Kilometers





© Hawlfraint a hawliau cronfa ddata'r Goron 2022.
Rhif Trwydded yr Arolwg Ordnans 100019741.

© Crown Copyright and database right 2022.
Ordnance Survey licence number 100019741.





Legend - Newidiadau i Barthau Llifogydd 2 / Changes to Flood Zones 2

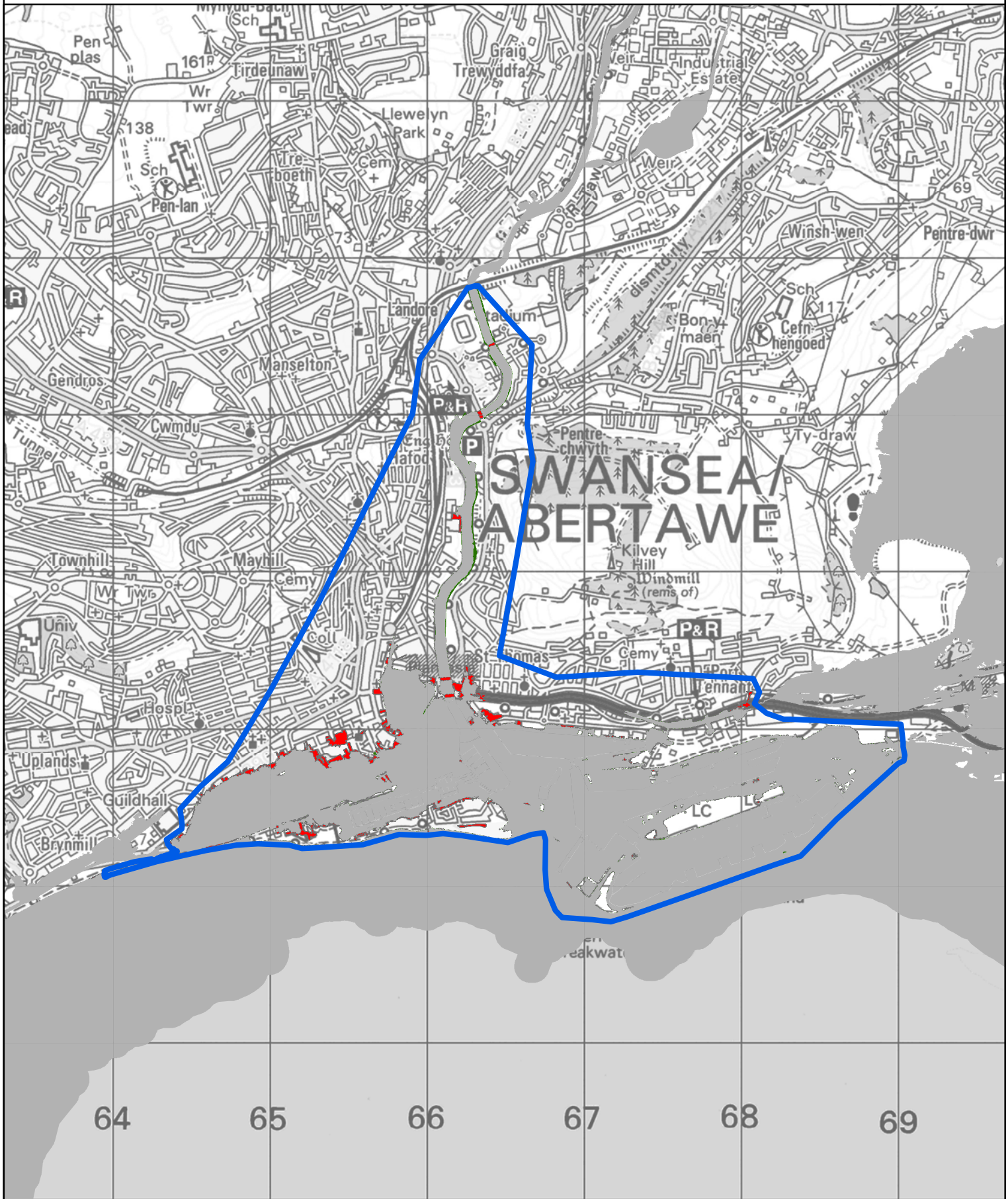
-  Maint a Ychwanegwyd / Extent Added
-  Modelau Newydd / New Models
-  Dim Newid / No change
-  Maint a Dynnydd / Extent Removed

0 0.5 1 2
Kilometers

© Hawlfraint a hawliau cronfa ddata'r Goron 2022.
Rhif Trwydded yr Arolwg Ordnans 100019741.

© Crown Copyright and database right 2022.
Ordnance Survey licence number 100019741.





Legend - Newidiadau i Barthau Llifogydd 2 / Changes to Flood Zones 2

- Maint a Ychwanegwyd / Extent Added
- Dim Newid / No change
- Maint a Dynwyd / Extent Removed
- Modelau Newydd / New Models

0 0.275 0.55 1.1
Kilometers

© Hawlfraint a hawliau cronfa ddata'r Goron 2022.
Rhif Trwydded yr Arolwg Ordnans 100019741.

© Crown Copyright and database right 2022.
Ordnance Survey licence number 100019741.

